

Process Id# 75443

R.P.O Vol 168 Fol 523  
C.T. Vol 3159 Fol 489  
U.P.R.No.

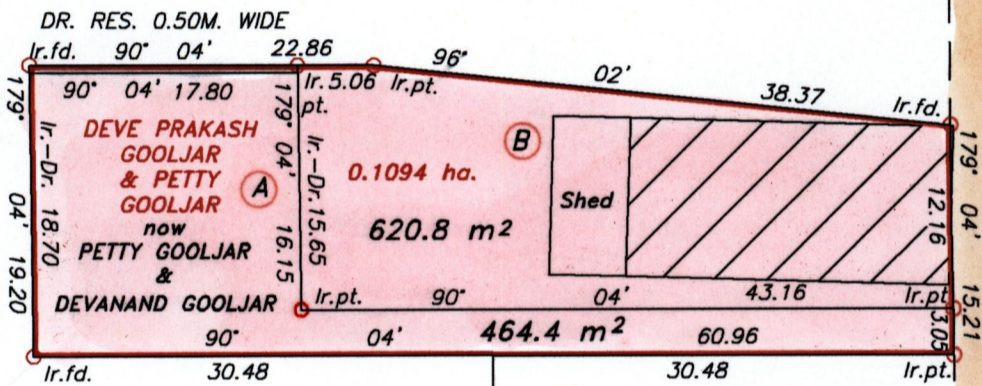
Ward of Siparia  
County of St. Patrick  
Cadastral Sheet G.14.A 64.D.  
1/a

VOL. 4974 FOL. 243



Pollard Ramnarine Gooljar,  
Veda Prakash Ramnarine  
& Ors.

Pollard Ramnarine Gooljar,  
Veda Prakash Ramnarine  
& Ors.



Pollard Ramnarine Gooljar,  
Veda Prakash Ramnarine  
& Ors.

Juman Meah


NEW COLONIAL ROAD 10.06 M. WIDE

Approved   
Director of Surveys  
2002 6 22

○ Denotes Iron pit except stated otherwise.  
Bearings are Cassini Grid based on Solar Observations  
Plan of 2 Parcels of land coloured pink in the Ward of Siparia  
Containing together one thousand and eighty five point two square metres  
Surveyed by me, with due authority, in September 2002  
In accordance with Regulation 25 (1) of the Land Surveyors' Regulations 1998  
I certify that this plan is correct.

Checked by M.L. 14.14.04

Entered by M.L. 19.12.03

  
Trinidad & Tobago Land Surveyor

see 1282:203

Bk.1163 Fol.103

SCALE 1/500

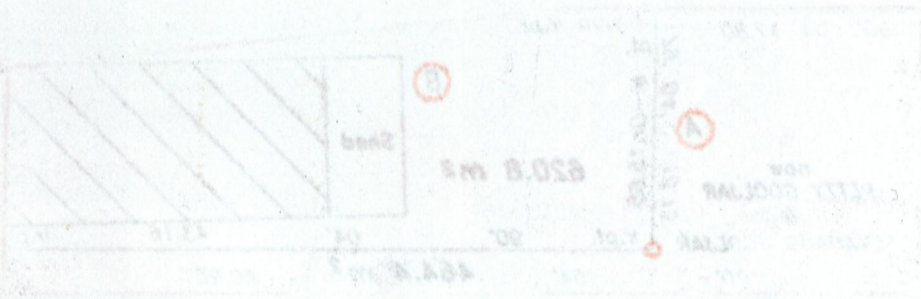
Distances are in metres



A. VOL. 4974 FOL. 257

Reshma Godjar Singh

B. VOL. 4974 FOL. 249 Petty Gooljar



15 JUN 2004  
Lands and  
Surveys

1289/243