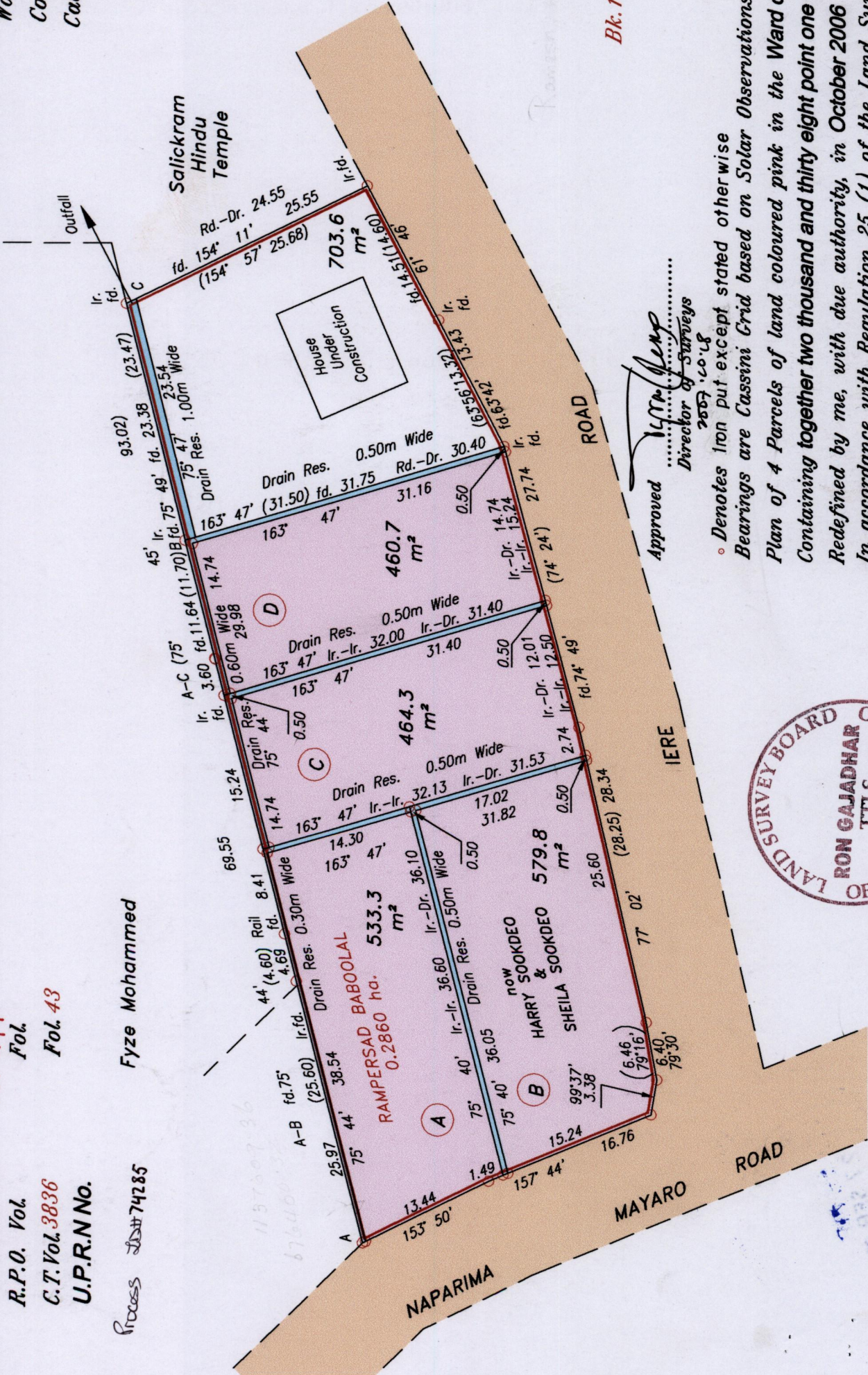
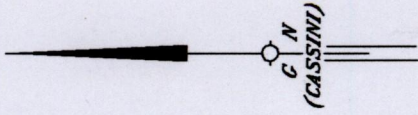


Ward of Savana Grande  
County of Victoria  
Cadastral Sheet G.4.F. 54.D.  
1/b

Vol. 5022 Fol. 297  
R.P.O. Vol. Fol.  
C.T. Vol. 3836 Fol. 43  
U.P.R.N No.

Process 74285

Fyze Mohammed



Bk. 1185 Fol. 142

Approved  
*[Signature]*  
Director of Surveys  
2007.10.18

SCALE 1/500

Distances are in metres  
Bearings are Cassini Grid based on Solar Observations

Plan of 4 Parcels of land coloured pink in the Ward of Savana Grande  
Containing together two thousand and thirty eight point one square metres

Redefined by me, with due authority, in October 2006


In accordance with Regulation 25 (1) of the Land Surveyors' Regulations 1998,

I certify that this plan is correct.

Checked by: *[Signature]* 15/10/07

Entered by: *[Signature]* CMIS

Trinidad & Tobago Land Surveyor... 2007



A - Vol. 5022 Fol. 303 RAMESH, NANDAYE + AVINASH SOOKDEO.

B - Vol. 5022 Fol. 319 RAMESH, NANDAYE + AVINASH SOOKDEO.

C - Vol. 5022 Fol. 311 RAMESH SOOKDEO and SHAHEED ALI

D - Vol. 5022 Fol. 327 RAMESH, NANDAYE + AVINASH SOOKDEO.



1A/1A/2A