

1328

204

Process SDH 75561

R.P.O. Vol. 137 Fol. 41

C.T. Vol. 1817 Fol. 453

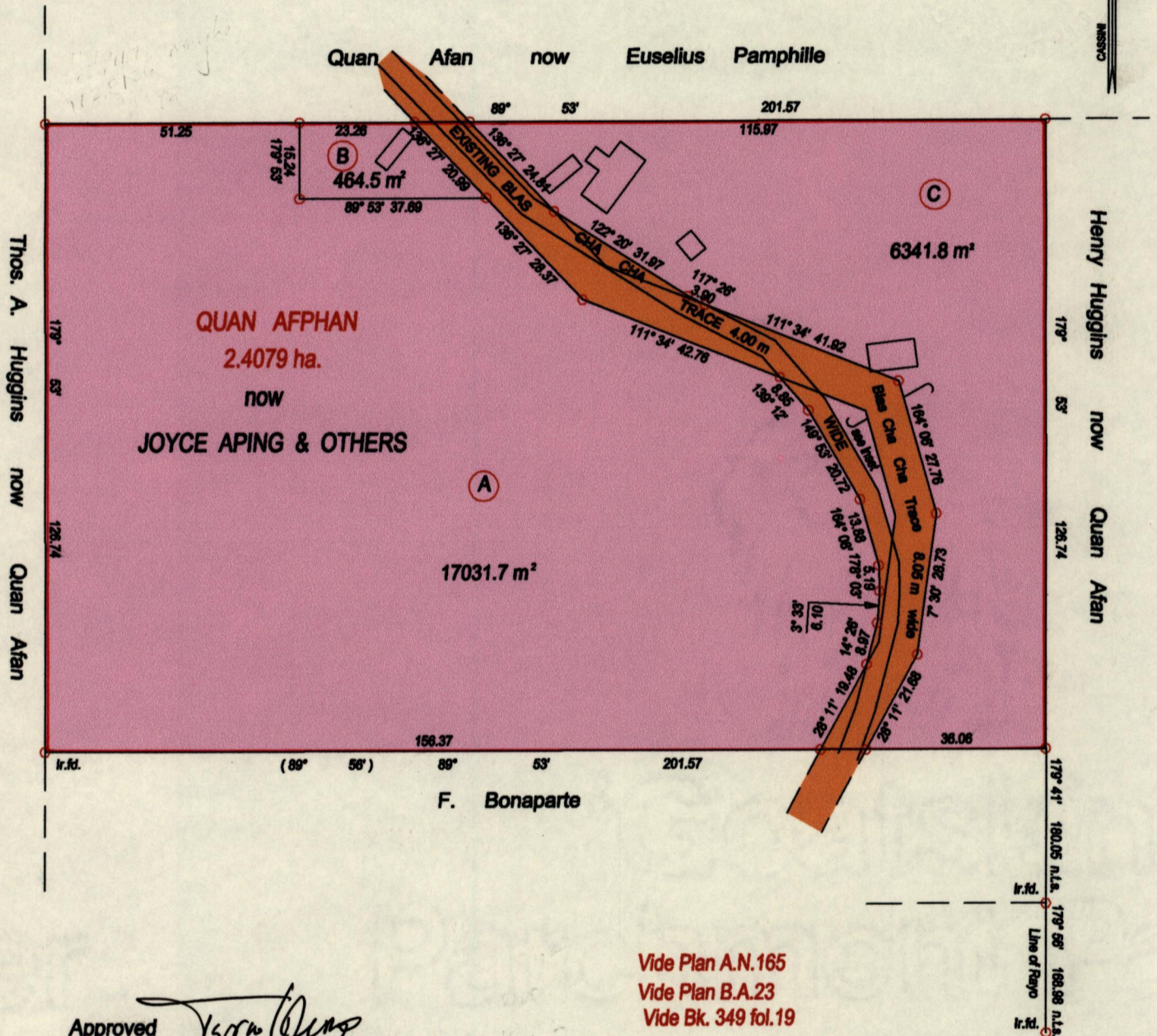
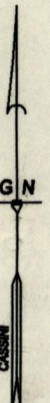
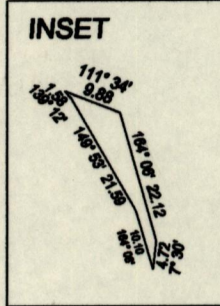
Vol. 5002 Fol. 303

Ward of Moruga

County of Victoria

Cadastral Sheet (G.20.F) 74B

2/c



Vide Plan A.N.165
 Vide Plan B.A.23
 Vide Bk. 349 fol.19


Approved *[Signature]*
 Director of Surveys
 2007.12.18

○ Denotes Iron put except stated otherwise.

SCALE : 1:1250

Note: Bearings are cassini grid based on solar observations Distances are in metres

PLAN of 3 Parcels of land coloured pink in the Ward of Moruga
 Containing together two point three eight three eight hectares.
 Surveyed by me, with due authority, in January 2007
 In accordance with Regulation 25 (1) of the Land Surveyors' Regulations 1998,
 I certify that this plan is correct.



Checked by *[Signature]* 10/14/07


Entered on *[Signature]* ... Trinidad & Tobago Land Surveyor *[Signature]* ... 2007

A. VOL. 5002 FOL. 309 KATHRYN DE FREITAS


Ward of Managa
County of Victoria
Cadastral Sheet (D.S.F.) 748

R.P.O. Vol. 137 Fol. 41
C.T. Vol. 1917 Fol. 453

B.



C.



Geotaskin
Patentment Pa
paper

Approved
County of ...
Noted Bearings are ...
Containing together two point three eight three eight hectares
Surveyed by ...
in accordance with Regulation 25 (1) of the Land Surveyors' Regulations 1988
Checked by ...
Surveyed by ...