

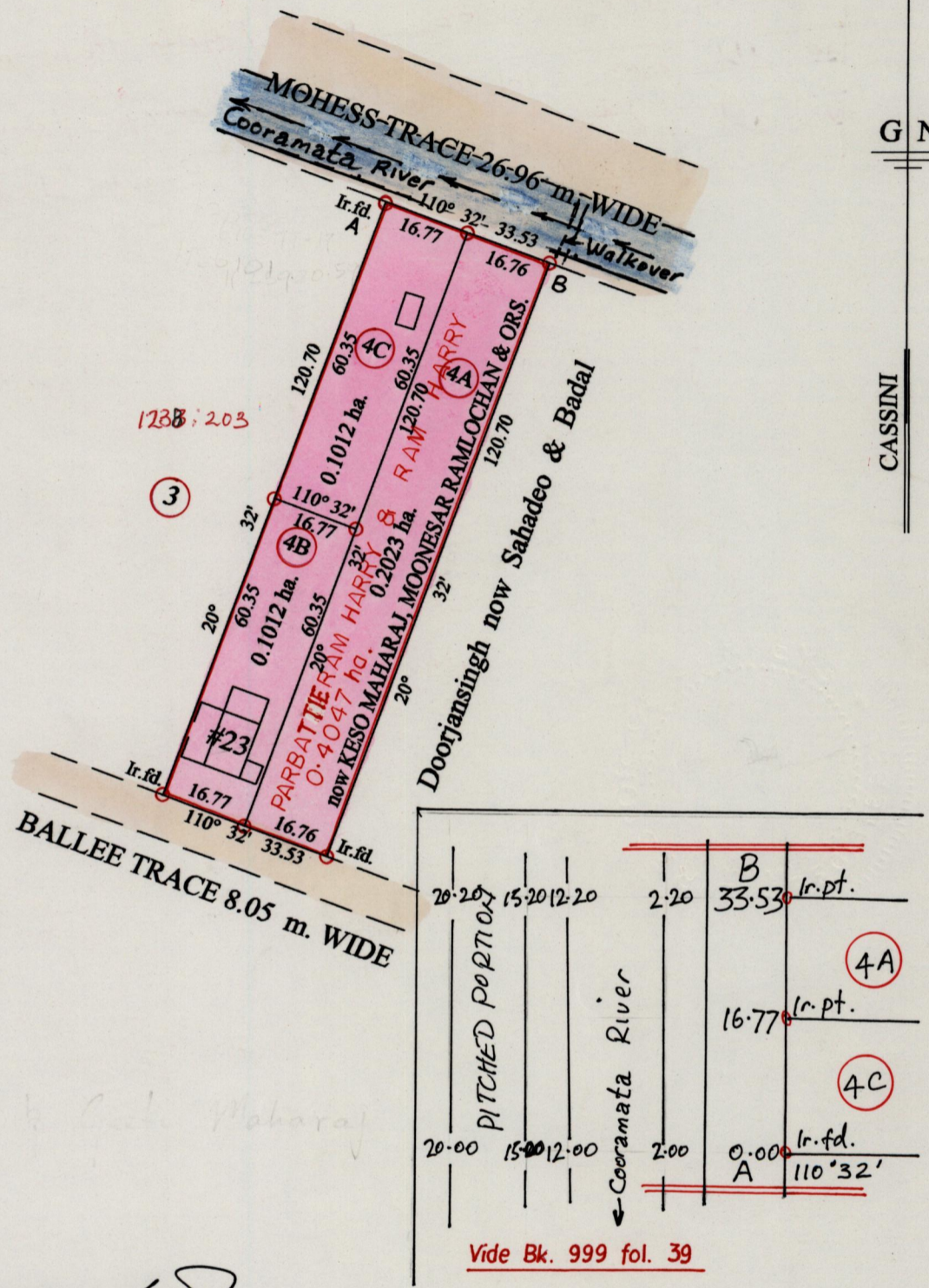
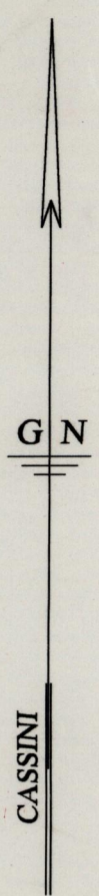
Process ID#74631
 R.P.O. Vol. Fol.
 C.T. Vol. 3973 Fol. 329

1328

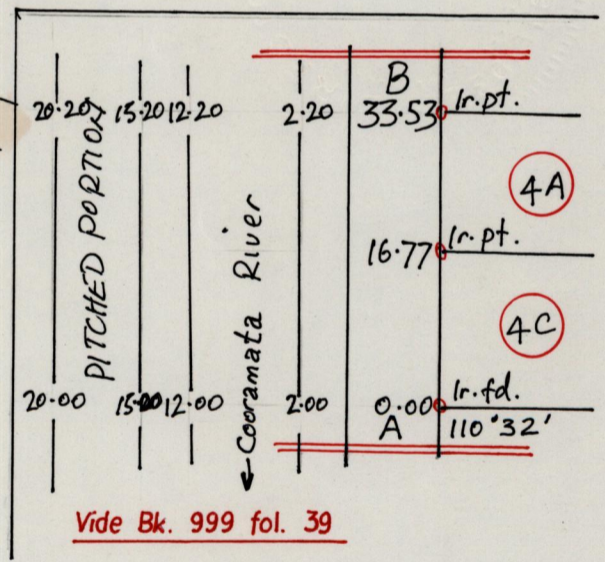
197

Ward of Siparia
 County of St. Patrick
 Cadastral Sheet (G.13.G) 63.F.
 1/d

Vol 4750 fol 97



670499
 1125993
 WGS 84



Vide Bk. 999 fol. 39

Approved *[Signature]*
 Director of Surveys 4006.1.23

○ Denotes Iron put except stated otherwise.

SCALE : 1:1250

Note: Bearings are cassini grid based on solar observations Distances are in metres


PLAN of 3 Parcels of land coloured pink in the Ward of Siparia
 Containing together zero point four zero four seven hectare
 Surveyed by me, with due authority, in July 2003

In accordance with Regulation 25 (1) of the Land Surveyors' Regulations 1998,
 I certify that this plan is correct.

Checked by *M.L. 16-6-03* *[Signature]*

Entered on *CMS 09.10.2003* Trinidad & Tobago Land Surveyor *[Signature]* July, 2003

AA Vol 4750 Fol 103 Keso & Geeta Mahanaj
AB Vol 4763 Fol 191 Moonesan Ramlogan & Anun Ramlogan
AC Vol 4750 Fol 102B Ramraj & Shanta Taikanan



13 JAN 2004
Lands and
Surveys
Division

1358/142