
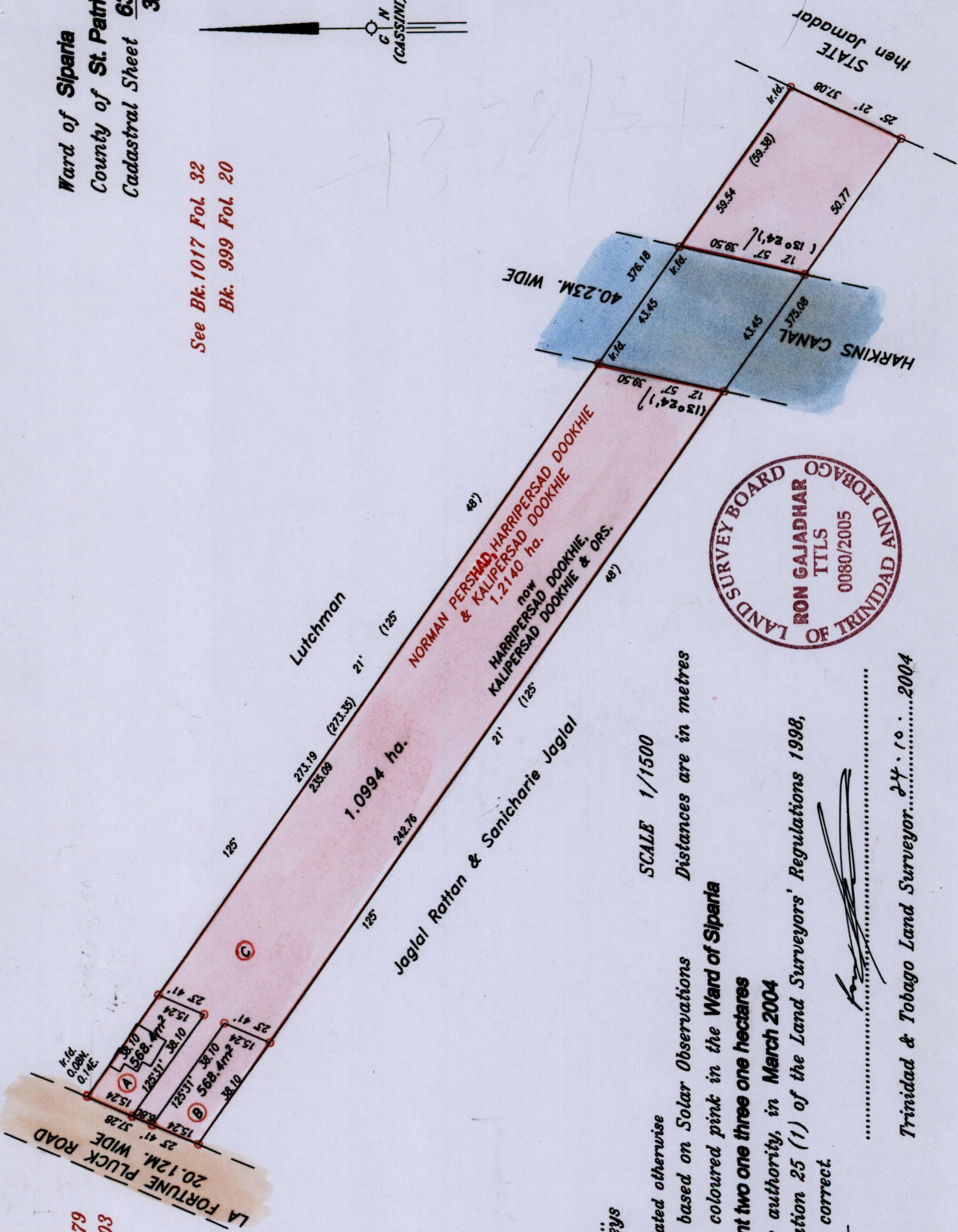
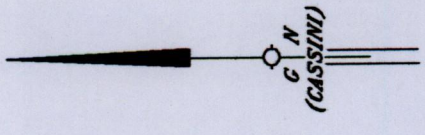


Ward of Siparia
 County of St. Patrick
 Cadastral Sheet 63.B.
 3/d

See Bk. 1017 Fol. 32
 Bk. 999 Fol. 20



R.P.O. Vol. 191
 C.T. Vol. 1768

U.P.R.N No. fol 424
 Vol 4748

Process ID# 74373

Approved *[Signature]*
 Director of Surveys
 2005-9-9

○ Denotes Iron put except stated otherwise
 Bearings are Cassini Grid based on Solar Observations
 Plan of 3 Parcels of land coloured pink in the Ward of Siparia
 Containing together one point two one three one hectares
 Surveyed by me, with due authority, in March 2004
 In accordance with Regulation 25 (1) of the Land Surveyors' Regulations 1998,
 I certify that this plan is correct.
 Checked by *[Signature]* dated 15/8/05
 Entered by *[Signature]* 24.10.2004
 Trinidad & Tobago Land Surveyor

SCALE 1/1500

Distances are in metres



- A. Vol 4748 Fol 433 Molly Holiram Bansgopaul
- B. Vol 4748 Fol 441 Satnamine Ragoo & Julie Dookie-Ragoo.
- C. Vol. 4761 Fol 359 Molly Holiram, Sharon and Roshan Bansgopaul, Termadie Dookhie & Christena Dookhie

1358/34