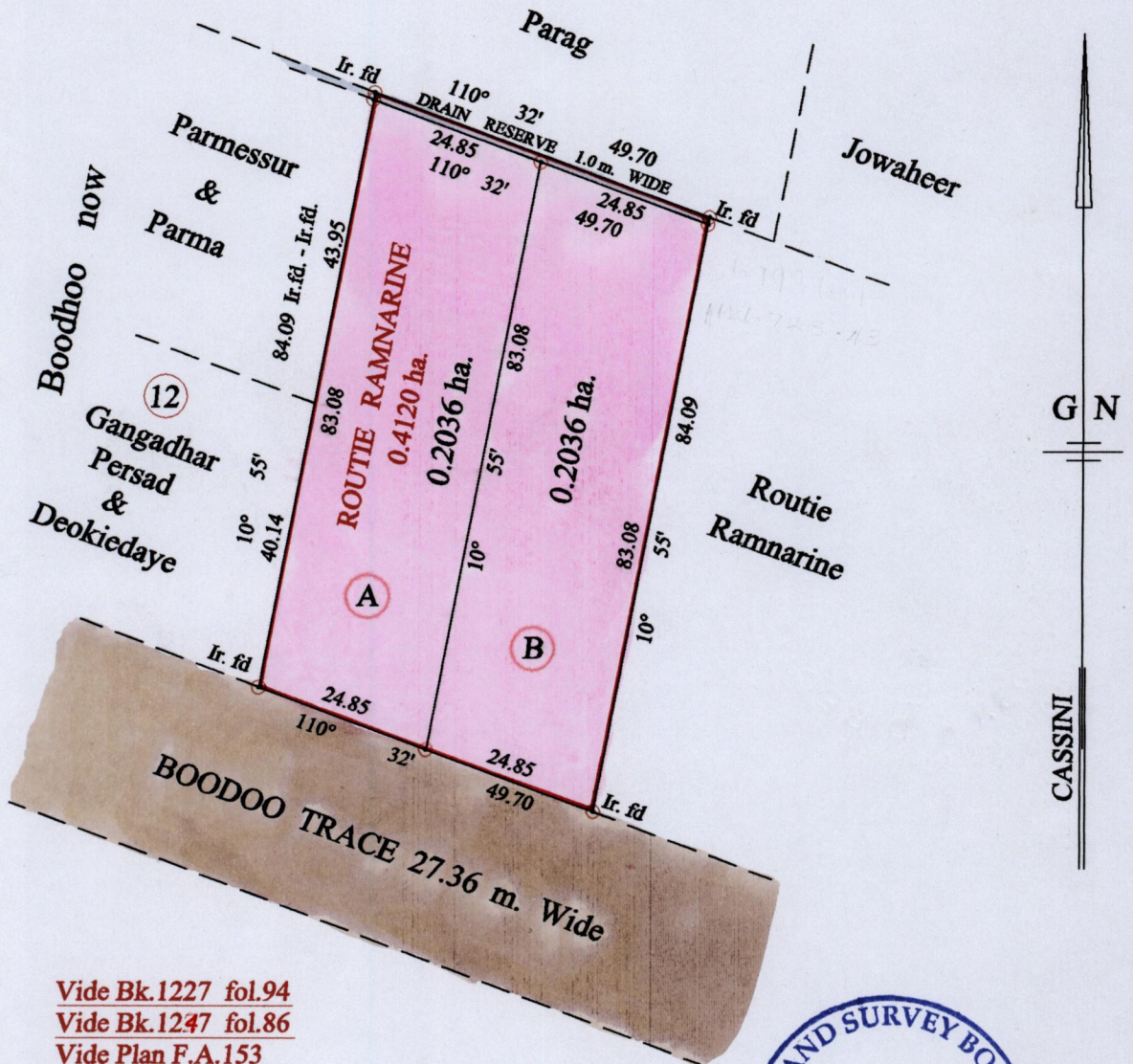


Process ID#74625



Vide Bk.1227 fol.94  
Vide Bk.1247 fol.86  
Vide Plan F.A.153



Approved *[Signature]*  
 Director of Surveys  
 2004.11

○ Denotes Iron put except stated otherwise.

SCALE : 1:1000

Note: Bearings are cassini grid based on solar observations Distances are in metres

PLAN of 2 Parcels of land coloured pink in the Ward of Naparima

Containing together zero point four zero seven two hectares

Surveyed by me, with due authority, in September 2002

In accordance with Regulation 25 (1) of the Land Surveyors' Regulations 1998,

I certify that this plan is correct.

Checked by *[Signature]* 3m 14/10/04




Entered on OMS 21-10-2003 Trinidad & Tobago Land Surveyor *[Signature]* 12-04-2003




Original Bk 1227: 94.

A - Vol. 4685 fol. 281 Deodath Dale Ramphal

B - Vol. 4685 fol 289 Deodath Dale Ramphal.



SCALE 1:1000



*[Handwritten signature]*

12-04

