


R.P.O. Vol. 92 Fol. 97

C.T. Vol. 734 Fol. 253

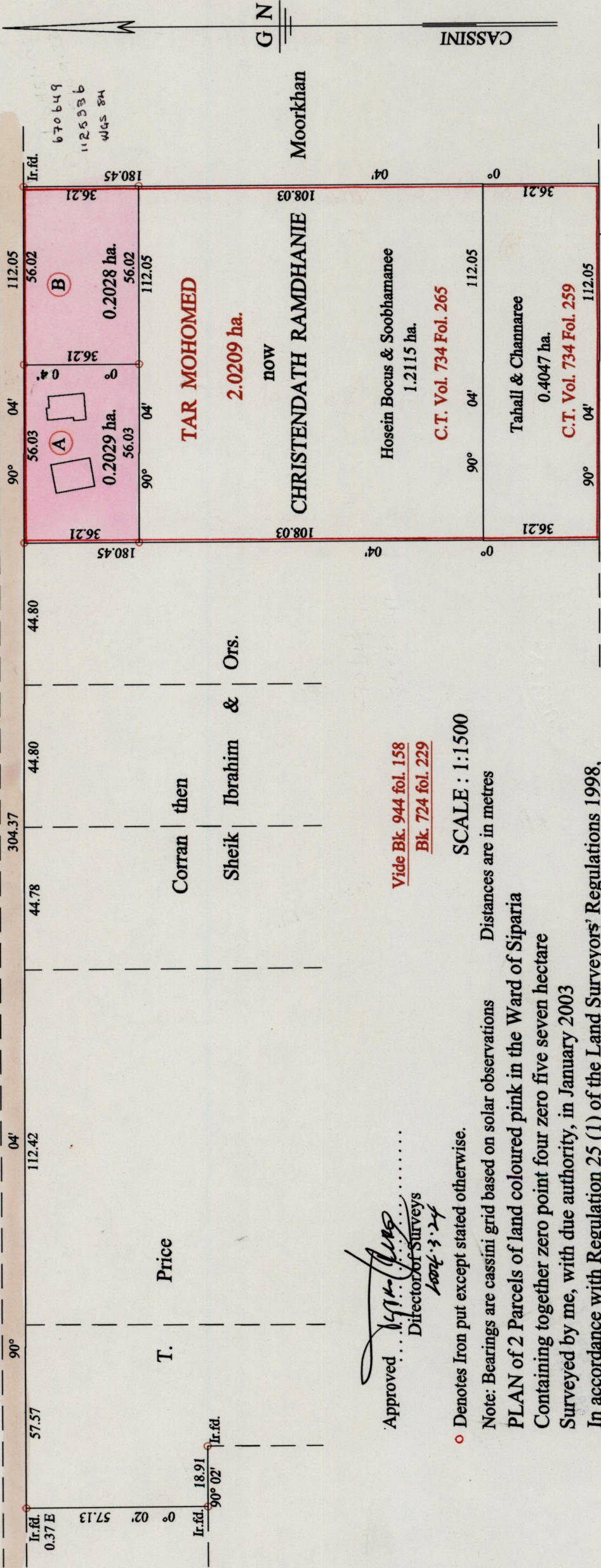
Vol. 4323 Fol. 213

Process #D#74636



Ward of Siparia
County of St. Patrick
Cadastral Sheet (G.13.F) 63.F. 1/d

ROAD RESERVE now PATIRAM TRACE 8.05 m. WIDE



T. Price

Corran then

Sheik Ibrahim & Ors.

Vide Bk. 944 fol. 158
Bk. 724 fol. 229

SCALE : 1:1500

Distances are in metres

Note: Bearings are cassini grid based on solar observations
PLAN of 2 Parcels of land coloured pink in the Ward of Siparia
Containing together zero point four zero five seven hectare
Surveyed by me, with due authority, in January 2003

In accordance with Regulation 25 (1) of the Land Surveyors' Regulations 1998,
I certify that this plan is correct.

Approved: *[Signature]*
Director of Surveys
2003.3.24

o Denotes Iron put except stated otherwise.

Checked by *[Signature]* Sugjage Reemaul

Entered on O.M.S. 10.10.2003
Trinidad & Tobago Land Surveyor *[Signature]* 5th February, 2003


1323

1733

Original Bk 391.30

Lot (A) CT. ~~10251~~ FOL. 485 CHRISTENDATH SAUTRIE &
VISHAL RAMDHANIE

Lot (B) Vol. 4923 Fol. 217^A AHAMAD & MARILYN KHAN



9 JUN 2003
Lands and
Surveys
Division

1289/105