

1328

166

Process SDH72968

U.P.R.N. No.....

Cadastral Sheet (D.3.E) 23F & 24D

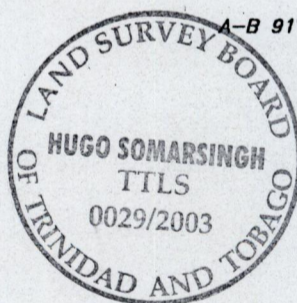

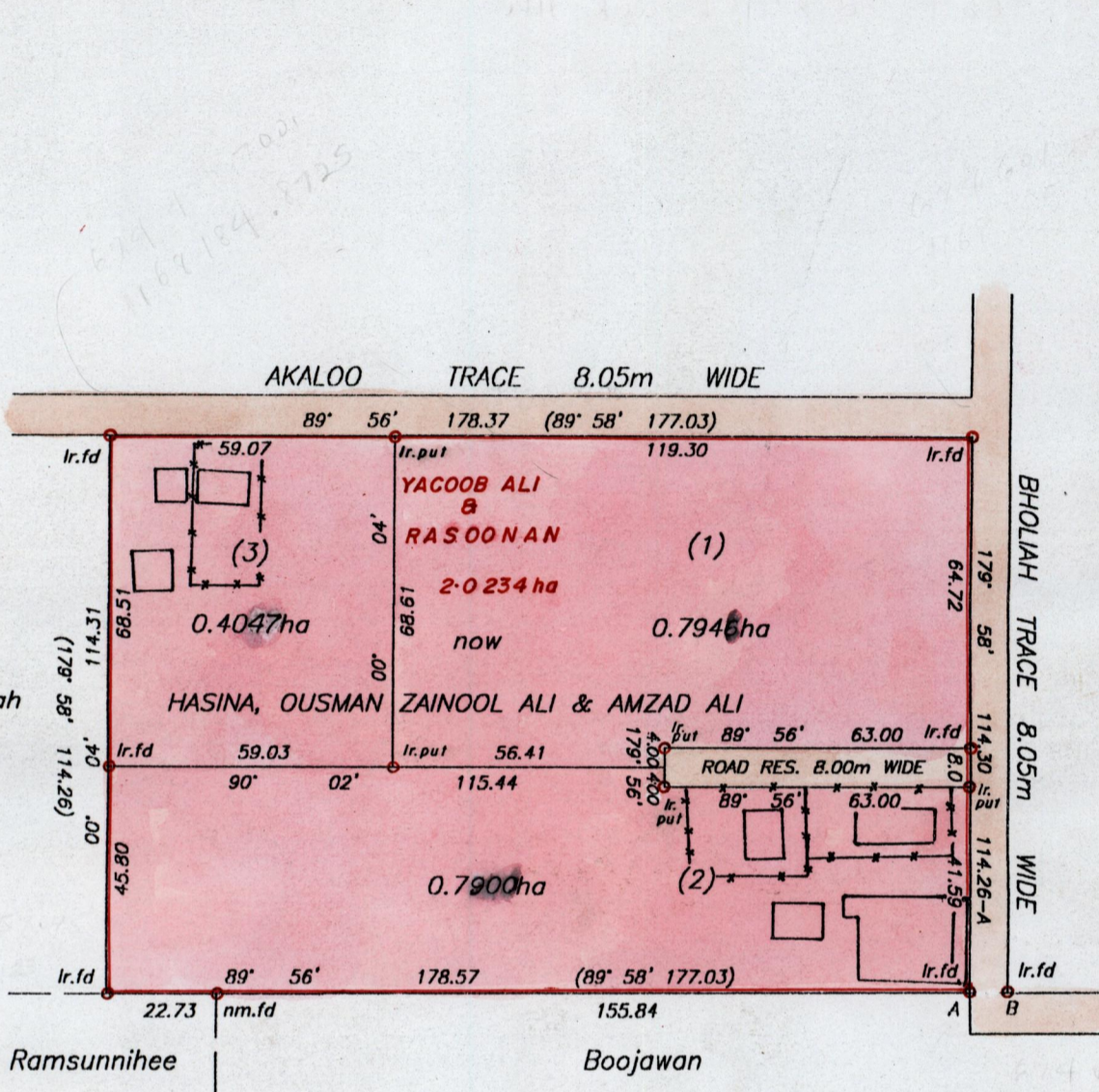
R.P.O.Vol.49 Fol.455

Ward of Chaguanas

4/d 3/c

C.T. Vol.1553 Fol.251

County of Caroni



- References:
- Bk.223 Fol.133
  - Bk.223 Fol.13
  - Bk.936 Fol.137
  - Bk.1238 Fol.187

Approved: *[Signature]*  
 Director of Surveys  
 2003-2-25

SCALE : 1/1500  
 Distances are in metres

Bearings are Cassini Grid Based on Solar Observations.

Note to obtain compass bearing add/subtract minute

PLAN of 3 Parcels of Land coloured pink in the Ward of Chaguanas

Containing Together one point nine eight nine ~~three~~ hectares

Surveyed by me with due authority in January 2003

In accordance with Regulation 25 (1) of the Land Surveyor's Regulations 1998,

I certify that this plan is correct.

Entered on *[Signature]*

*[Signature]*

Checked by *[Signature]* Trinidad & Tobago Land Surveyor *[Signature]* 6th March 2003

Lot 1. Vol. 4664 Fol. 247 Amzad Ali

Lot 2. Vol 4664 Fol 244 Osman Zainool Ali

Lot 3. Vol. 4664 Fol 251 Ezack Ali

26 MAR 2003  
Lands and  
Surveys  
Division

1289/58