


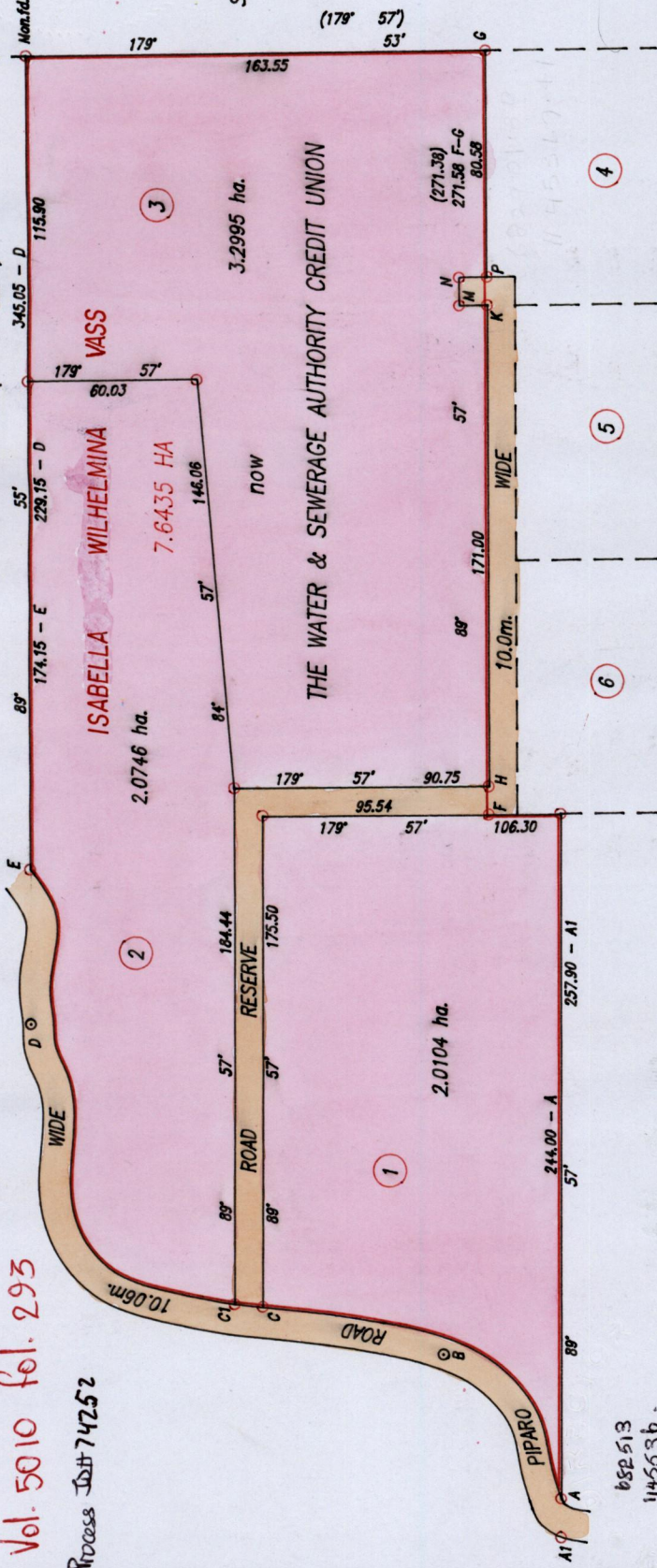
Cadastral Sheet D.24.A. 44E
3/d,4/c
Ward of Pointe-a-Pierre
County of Victoria

Fol. 630
Fol. 415

R.P.O. Vol. 17
C.T. Vol. 186
See Bk.1157 Fol.67

Vol. 5010 fol. 293
Process ID# 74752

DAYANAND DOOKIE
Bk. 1065 Fol. 134 (88° 57' 346.01)




STATE LAND
(10)
Plan J.B. 259

Legend

C	-	C1	08° 00'	10.00
F	-	H	88° 57'	10.00
K	-	M	359° 55'	10.00
M	-	N	88° 55'	10.00
N	-	P	179° 55'	10.00

SCALE 1:2500



Distances are in metres

○ Denotes iron put except where otherwise stated

Bearings are based on Solar Observations

PLAN of 3 Parcels of land coloured pink in the Ward of Pointe-a-Pierre

Containing together seven point three eight four five hectares

Surveyed by me, with due authority, in August 2003

In accordance with Regulation 25 (1) of the Land Surveyors' Regulations 1998

I certify that this plan is correct.

Approved
[Signature]
Director of Surveys
2004-3-3

Checked by *[Signature]*

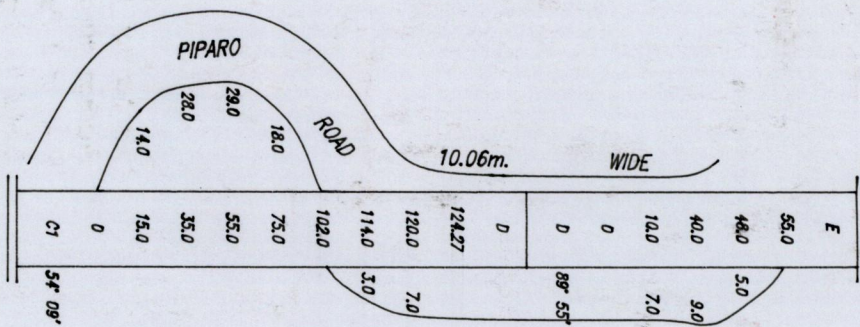
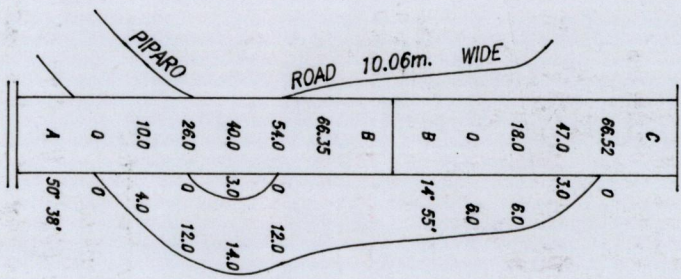
Entered on O.M.S. 1.11.2003 Trinidad & Tobago Land Surveyor.
P.M.H. = P3 C:\DRAWINGS\WASA CR. UNDOI.JWG.

P.T.O.

Lot (1) Vol. 5010 fol. 301 ADELAIDE BAPTISTE.

Lot (2) Vol. 5159 fol. 15. Lennox & Phillip Caesar

Lot (3)



14 OCT 2003
Lands and
Surveys
Division

1288/70
1328/162