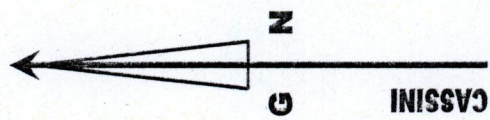
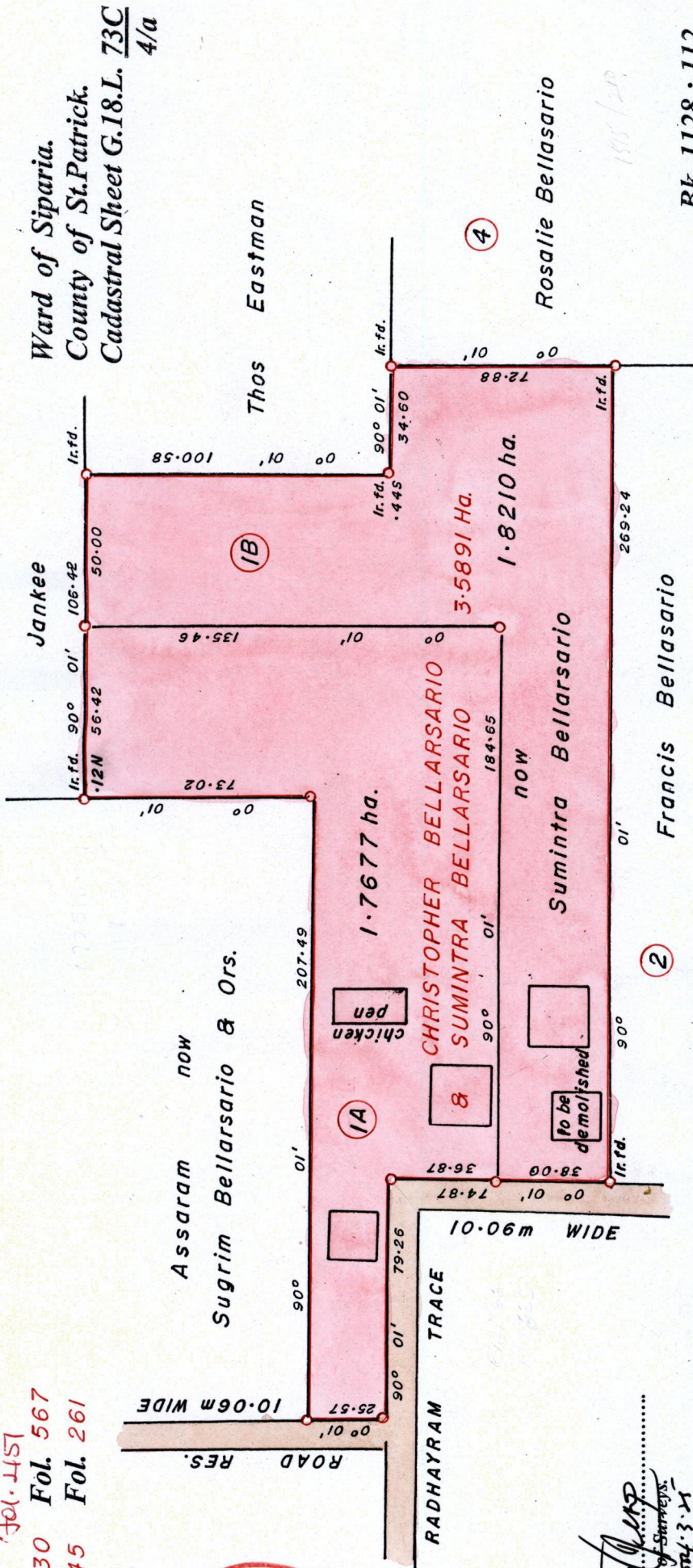



Vol. 4613 Fol. 457
 R.P.O. Vol. 230 Fol. 567
 C.T. Vol. 2745 Fol. 261

Process ID # 75398



Bk. 1128 : 112

PLAN of 2 Parcels of land coloured PINK in the Ward of Siparia.
 Containing together three point five eight eight seven hectares.
 Surveyed by me, with due authority, in July 2003.
 In accordance with Reg. 25(1) of the Land Surveyors' Regulations 1998,
 I certify that this plan is correct.

Bearings are Cassini Grid based on Solar Observations.
 SCALE 1:2000.
 O Denotes Iron Put except otherwise stated
 Distances are in METRES.

Approved
 Director of Surveys
 2003.07.18

[Signature]
 18th July

Checked by M.M. 8/3/04
 Entered
 Trinidad and Tobago Land Surveyor 2003.

1328

16

15 JAN 2004
Lands and
Surveys
Division

1289/123

1B Vol. 4613. Fol. 465 Lealatae Sumintha & Soogrim Bellarsau @

1A Vol. 4613 Fol. 457 Samintra & Ellanrey Bellarsau @

Original R/L 1128: 112