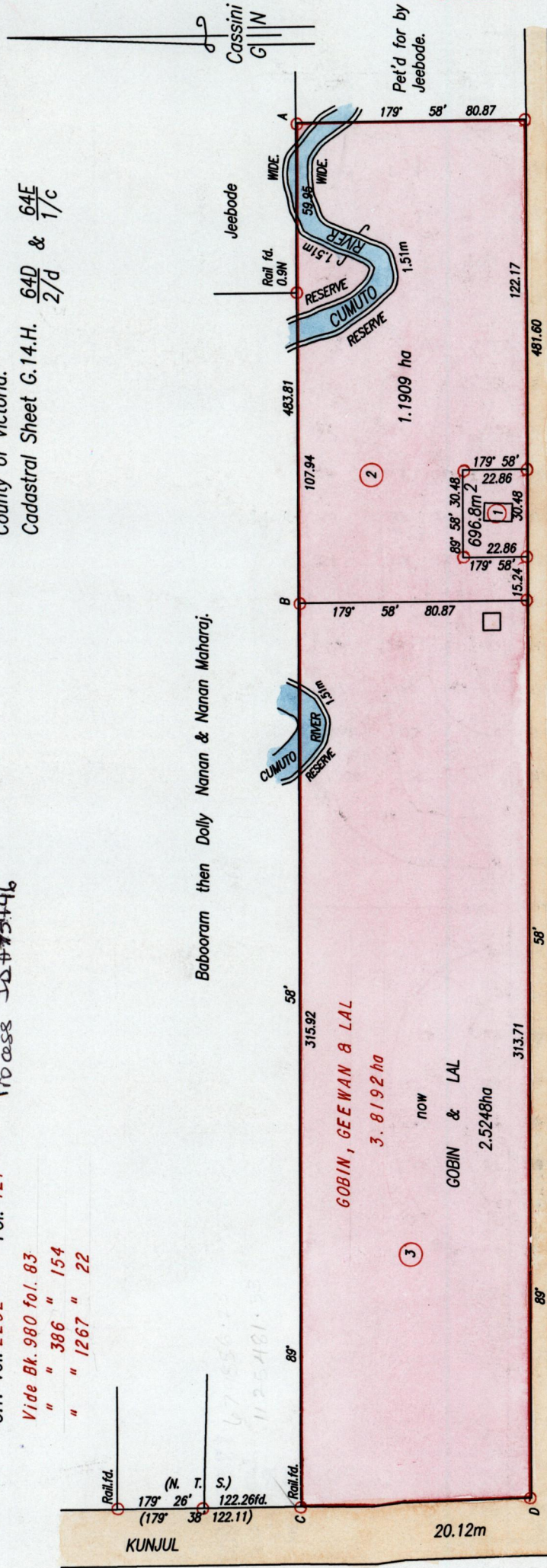


Vd. 4519 7d. 233
 R.P.O. Vol. 426 Fol. 43/
 C.T. Vol. 2292 Fol. 121
 Process ID # 75446

Vide Bk. 980 fol. 83
 " " 386 " 154
 " " 1267 " 22


Ward of Moruga
 County of Victoria.
 Cadastral Sheet G.14.H. 64D & 64E
 2/d



13288

157

CD = 178' 24" 80.90
 Denotes Iron put except otherwise stated.
 SCALE 1:2000



Distances are in Metres.

Approved *[Signature]*
 Director of Surveys. 2003.5.14

Bearings are based on solar Observations
 PLAN of 3 Parcels of land coloured pink in the Ward of Moruga.
 Containing together three point seven eight five four hectares.
 Surveyed by me, with due authority, in July, 1999
 In accordance with regulation 25(1) of the Land Surveyors Regulations 1998,

I certify that this plan is correct.

Checked by *[Signature]*

[Signature]

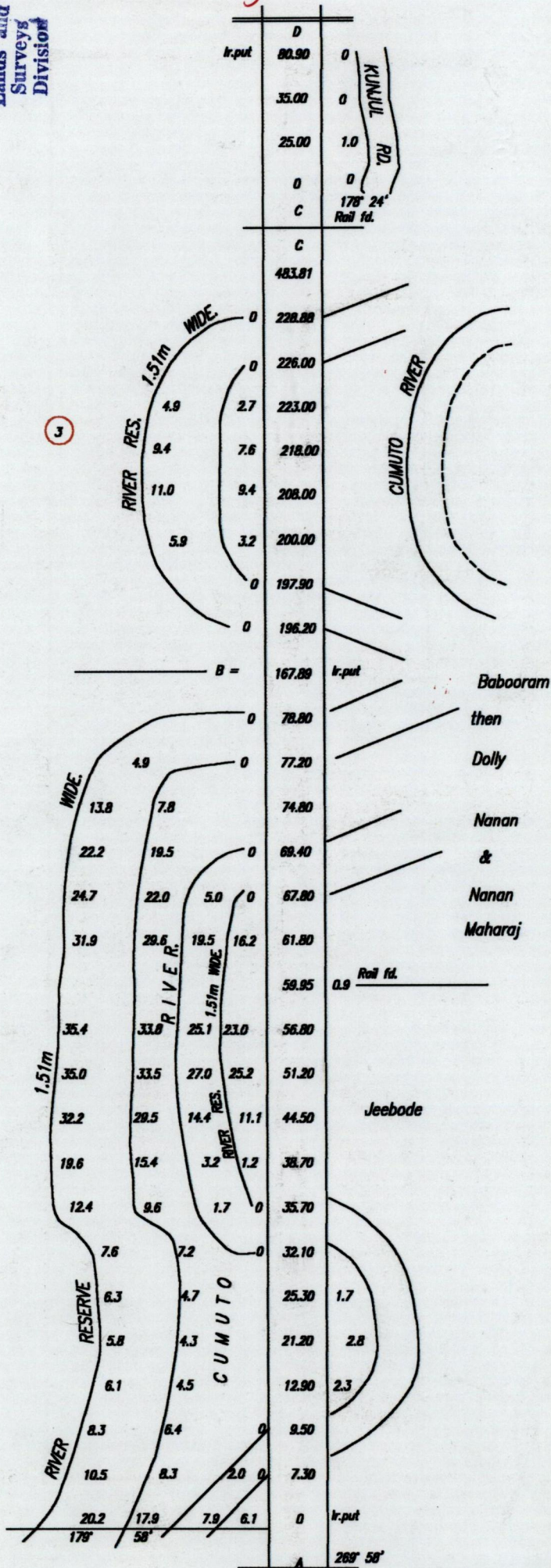
Entered on.....
 Trinidad & Tobago Land Surveyor 12th of August 2002
 PATH = E:\7700 C:\Drawings\Land.dwg.

Lot 1.

Lot 2. Vol. 4519 7d. 239 Lal Mangroo

Lot 3. Vol. 4519 7d. 241 Gobin Mangroo

19 SEP 2007
Lands and
Surveys
Division



1279/38