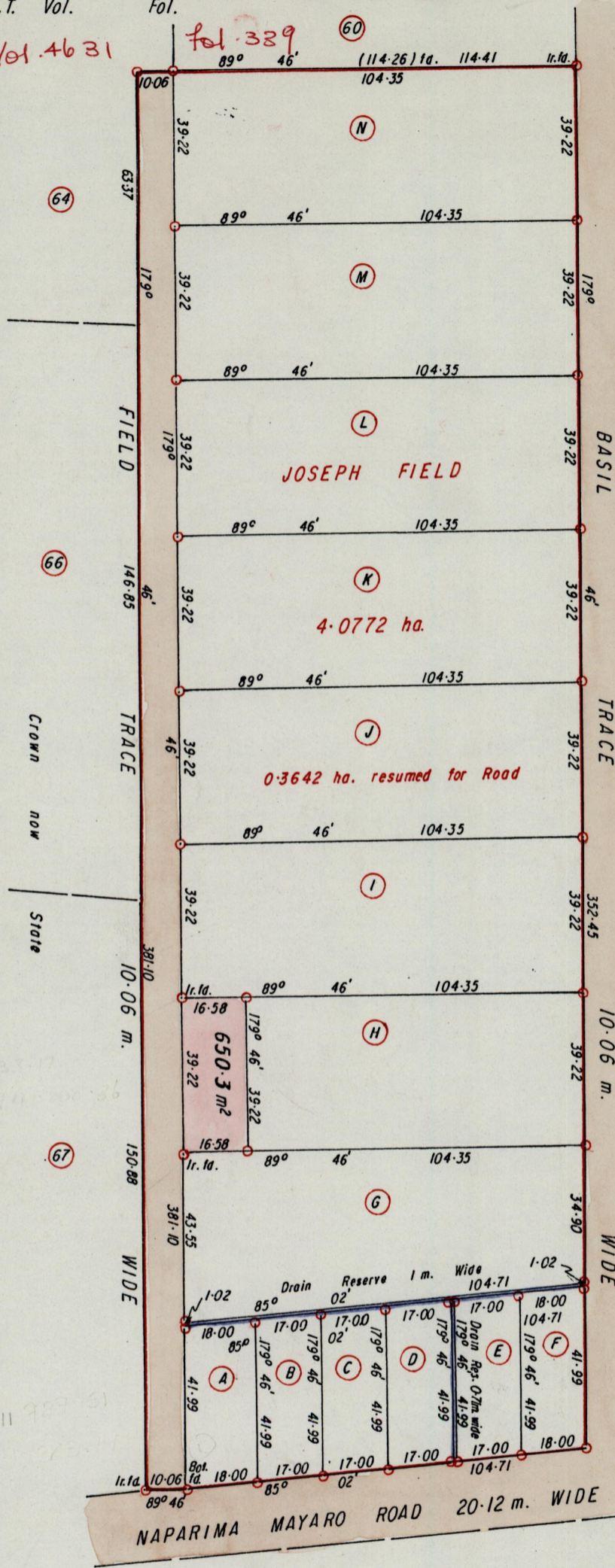


Vol. 4631

Fol. 389

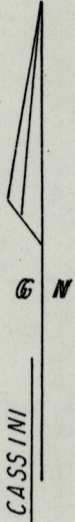
60



Ward of Cocal
 County of Nariva
 Cadastral Sheet 56A
 4/a B 4/c

Ref. Bk. 307/64

Orig. Plan J.D.159




Approved
[Signature]
 Director of Surveys
 2004.8.5

Telecommunications Services
 of T.E.T. Ltd

○ Denotes Iron put unless otherwise stated

SCALE



Distances are in metres

Bearings are Cassini Grid based on Solar Observations.

PLAN of a Parcel of land coloured PINK in the Ward of Cocal
 Containing six hundred and fifty point three square metres

Surveyed by me, with due authority, in December 2000

In accordance with Reg. 25 (1) of the Land Surveyors' Regulations 1998, I certify that this plan
 is correct.

Checked by *[Signature]* 4-8-04
 Entered CMIS 09-12-2013

[Signature]
 Trinidad and Tobago Land Surveyor 15th January 2004