

1328

1327 144

146

Process ID #74466

R.P.O. Vol. 124 Fol. 195

C.T. Vol. 4036 Fol. 529

Original Bk. 396 fol. 134

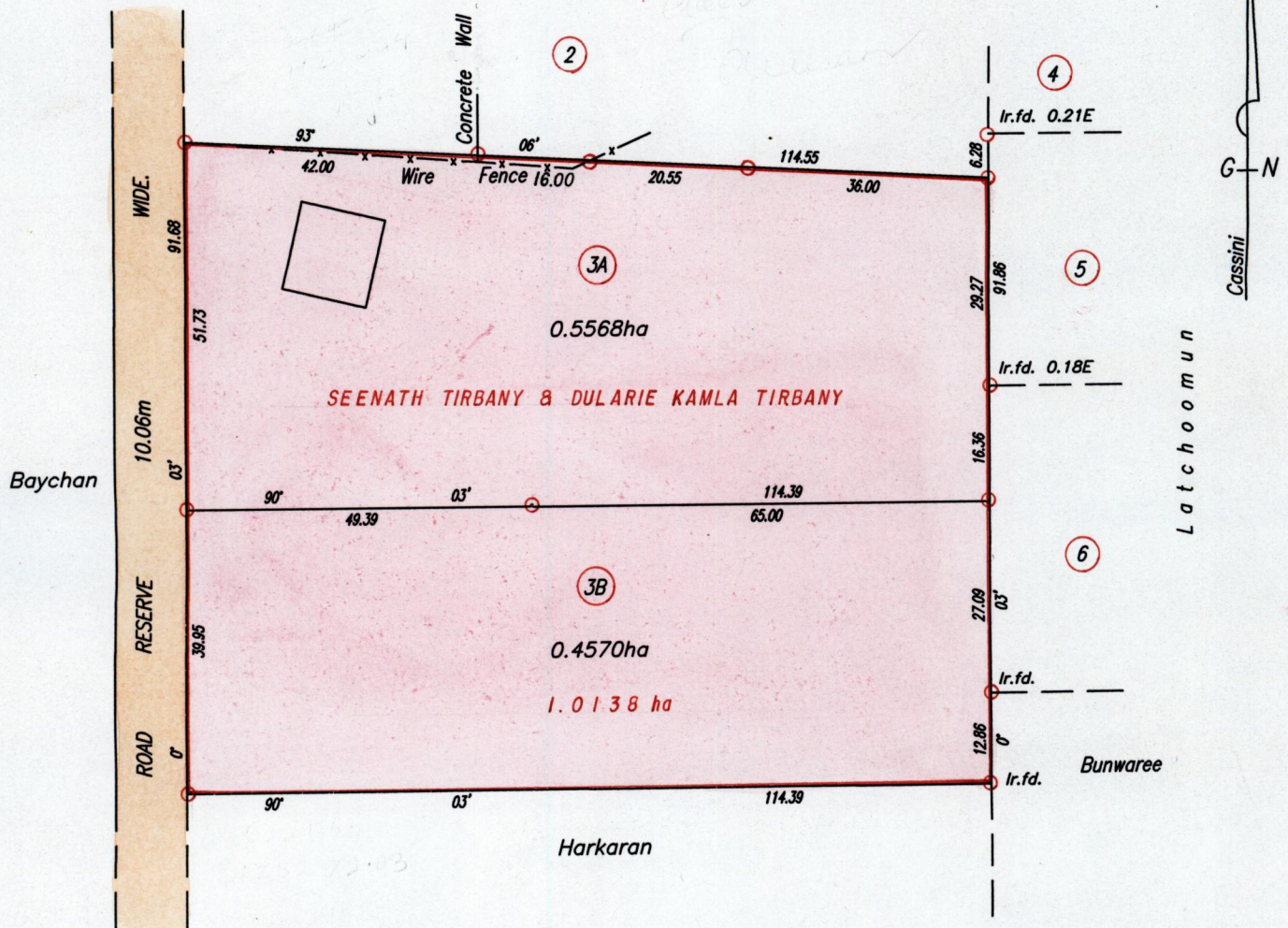
Bk. 1247 fol. 167

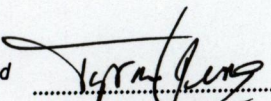
Vol. 4576 fol. 431

Cadastral Sheet G.12.H. 63E
2/c

Ward of Siparia

County of St. Patrick



Approved 
 Director of Surveys.
 2003-9-11

*Seenath Tirbany & Dularie Kamla Tirbany of the one part
 & Reetoo Deonarine Singh, Lena Tirbany
 and Aarti Tirbany of the
 other part*


SCALE 1:1000

Distances are in Metres

○ Denotes Iron put except otherwise stated.

Bearings are based on Solar Observations

Plan of 2 Parcels of land coloured pink in the Ward of Siparia
 Containing together one point zero one three eight hectares.
 Surveyed by me, with due authority, in January, 2002 .
 In accordance with Regulation 25(1) of the Land Surveyors Regulations' 1998,
 I certify that this plan is correct.



Checked by *M.M. A/P/03*

Entered on *[Signature]*

Jamal Sookoor
 Trinidad & Tobago Land Surveyor *9th December 2002*

Original Bk 1247 167

Seerath & Dularie Tirbany

• Rutoo Deonarine Singh, Lena & Aruti Tirbany

17 DEC 2002
Lands and
Surveys
Division

1279/121