

1328

145

Process SD#74483

R.P.O. Vol. 122

Fol. 499

C.T. Vol. 3713

Fol. 83

Vol. 4665 fol. 339

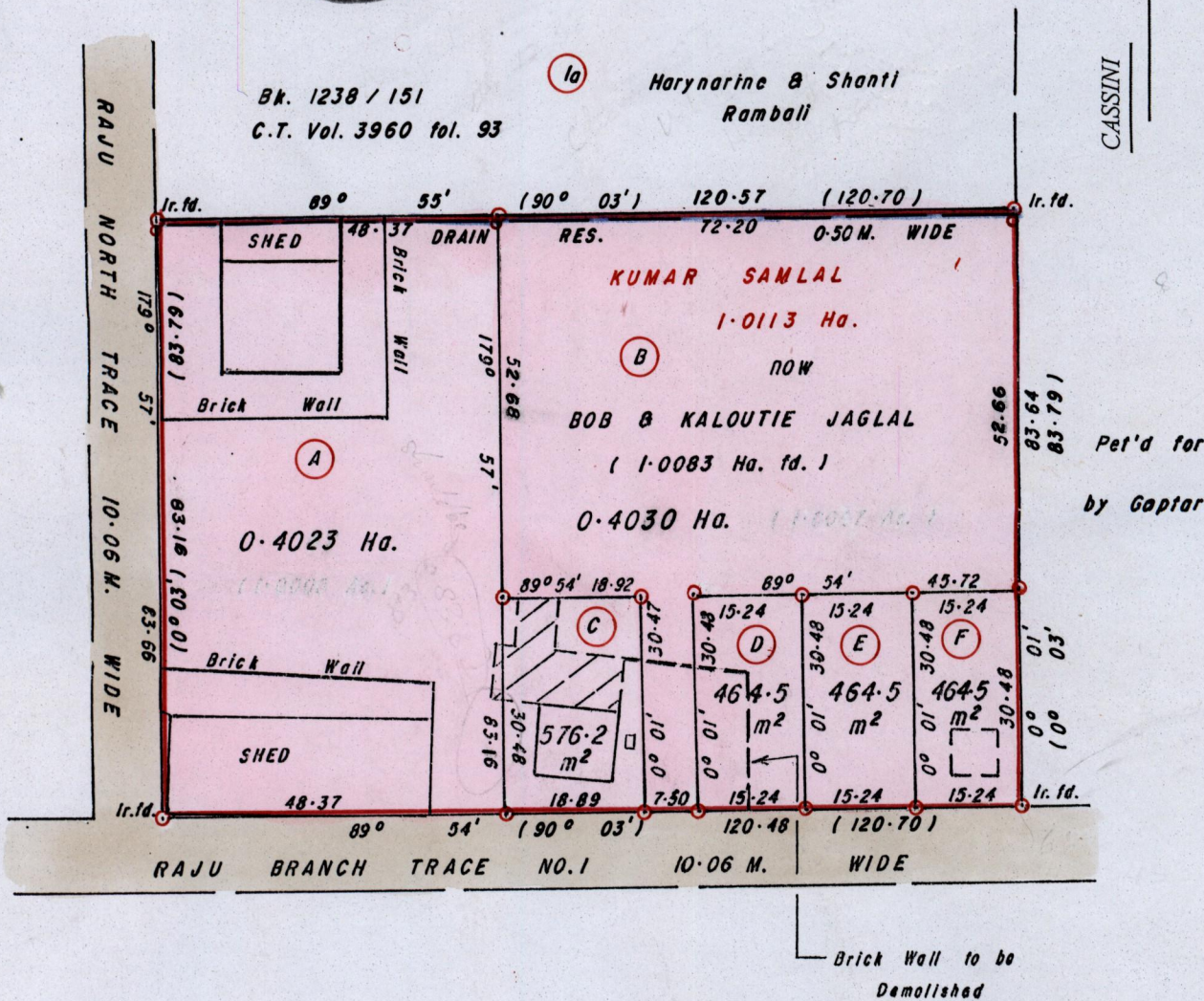
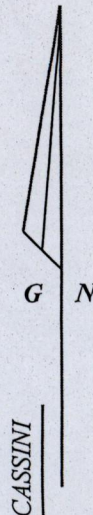

Ward of Siparia

County of St. Patrick

Cadastral Sheet G.13.E., 63E  
21d

Vide : Bk. 395 / 240

Bk. 1219 / 210



Approved

*[Signature]*  
Director of Surveys  
2005-4-1

Note: To Obtain compass bearings add/subtract minutes

Shed to be partly demolished

Denotes Iron put unless otherwise stated

Bearings are Cassini Grid based on Solar Obs.

SCALE 1/1000

Distances are in METRES

PLAN of 6 Parcels of land coloured PINK in the Ward of Siparia  
Containing together one point zero zero two three hectares  
Surveyed by me, with due authority, in October 2004 for Bob Jaglal  
In accordance with Regulation 25 (1) of the Land Surveyors' Regulations 1998,  
I certify that this plan is correct.

Checked by *[Signature]*

*Meela Mohammed*

Entered *[Signature]*

Trinidad and Tobago Land Surveyor 16th. October 2004



A - Vol. 4665 fol. 343  
Kaloutie Jaglal

B -

C -

D - Vol. 4723 fol. 299  
Prematee Lochansingh

E - Vol. 4692 fol. 427  
Robin Neal Mangroo

F - Vol. 4690 fol. 137  
Sawatee Ramoutar  
Uidal Ramdass



1195/213