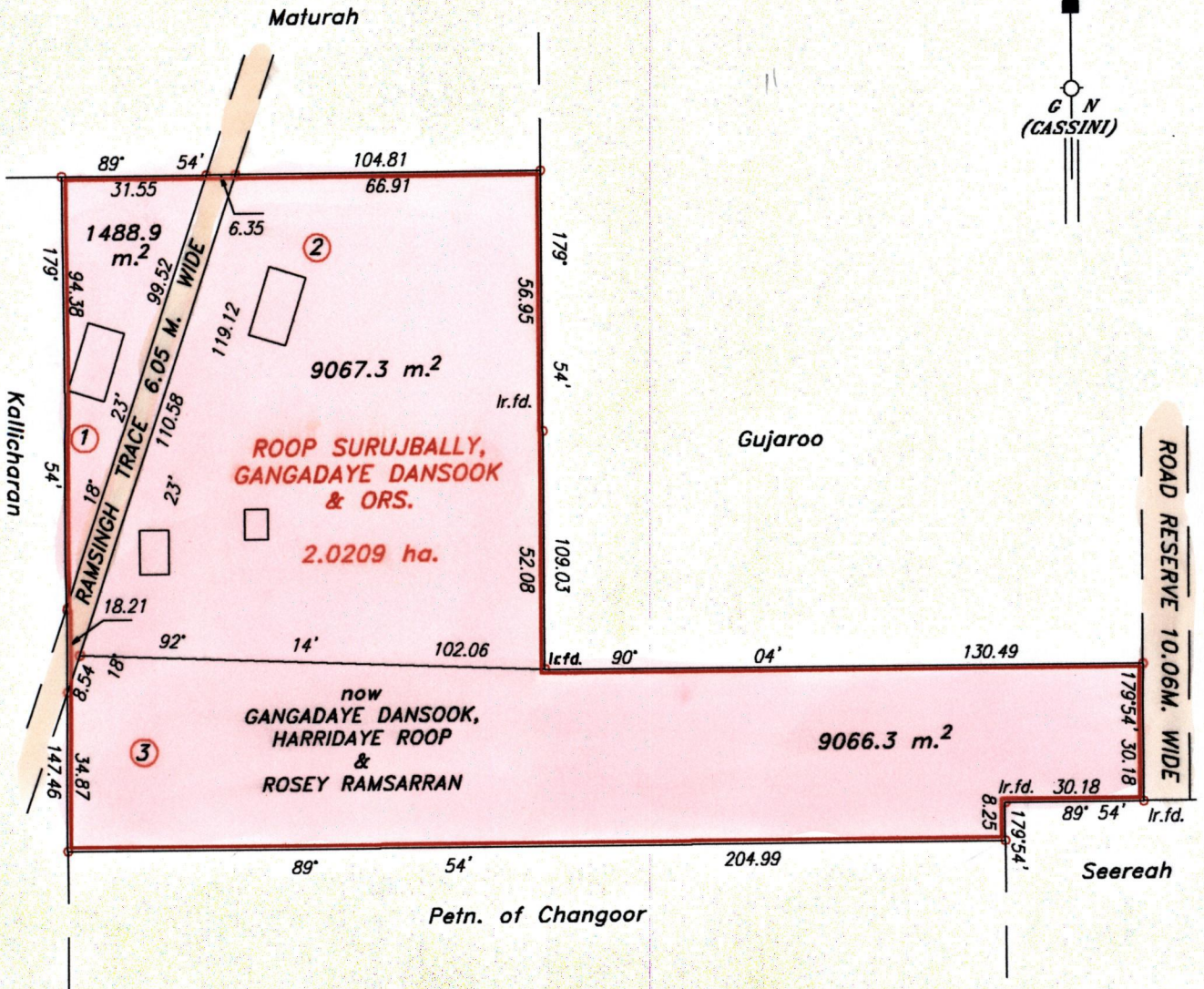
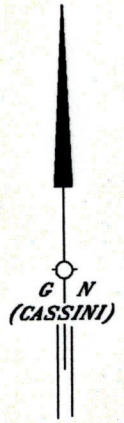


Process ID#75339
 R.P.O. Vol. 307 Fol. 97
 C.T. Vol. 3318 Fol. 525
 U.P.R.N No.

1328

Ward of Siparia
 County of St. Patrick
 Cadastral Sheet G.13.P. 63.F. & 73.C.
 4/c 2/a

Vol. 4607 Fol. 83



Approved *[Signature]*
 Director of Surveys

Bk. 427 Fol. 117

○ Denotes Iron put except stated otherwise

SCALE 1/1500

Bearings are Cassini Grid based on Solar Observations

Distances are in metres

Plan of 3 Parcels of land coloured pink in the Ward of Siparia

Containing together nineteen thousand six hundred and twenty two point five square metres

Surveyed by me, with due authority, in April 1999


In accordance with Regulation 25 (1) of the Land Surveyors' Regulations 1998,

I certify that this plan is correct.

Checked by *[Signature]* 10-5-09

[Signature]
 Ron Gajadhar
 TILLS
 0080/2003
 2006
 2003
 Trinidad & Tobago Land Surveyor

Entered by *[Signature]*



Lot (1) Vol. 4607 Fol. 103 ROSEY PARTAP & JASSODRA RAMSARA

Lot (2) Vol. 4607 Fol. 87 HARRIDAYE ROOP. & ORS

Lot (3) Vol. 4607 Fol. 95 GANGADAYE DANSOOK & ORS

PLANNING
ADVISORY
COMMISSION
1990

27 JUN 2003
Lands and
Surveys
Division

17/6/197