

Process No. 73063

1328

1310

R.P.O. Vol.
C.T. Vol. 3150

Fol.
Fol. 433A

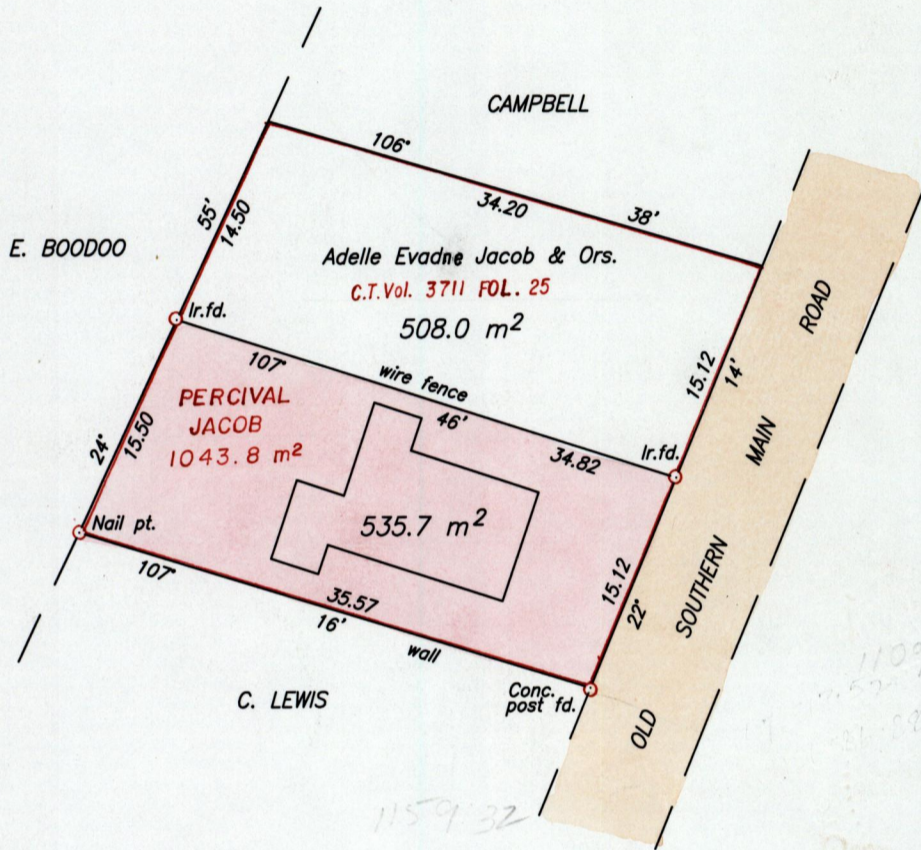
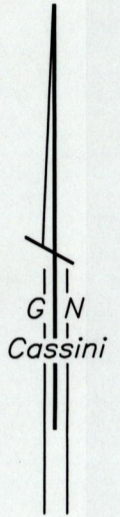
Cadastral Sheet $\frac{33 F}{4/c}$ D.12.D.


Ward of Couva
County of Caroni

Vide: Bk. 1227 Fol. 81 Original

Vol. 4575

7d 135




Approved 
 Director of Surveys
 2004.5.24

Tecu Credit Union Co-operative Society Ltd

SCALE 1/500
Distances are in metres

○ Denotes Iron put except otherwise stated
 Bearings are Cassini Grid based on Solar Observations
 Plan of a Parcel of land coloured pink in the Ward of Couva
 Containing five hundred and thirty five point seven square metres
 Surveyed by me, with due authority, on February 3rd. 2004
 In accordance with Regulation 25 (1) of the Land Surveyors' Regulations 1998,
 I certify that this plan is correct.



Entered on
 Checked by  26/2
 Trinidad & Tobago Land Surveyor 2004