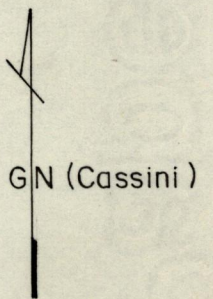
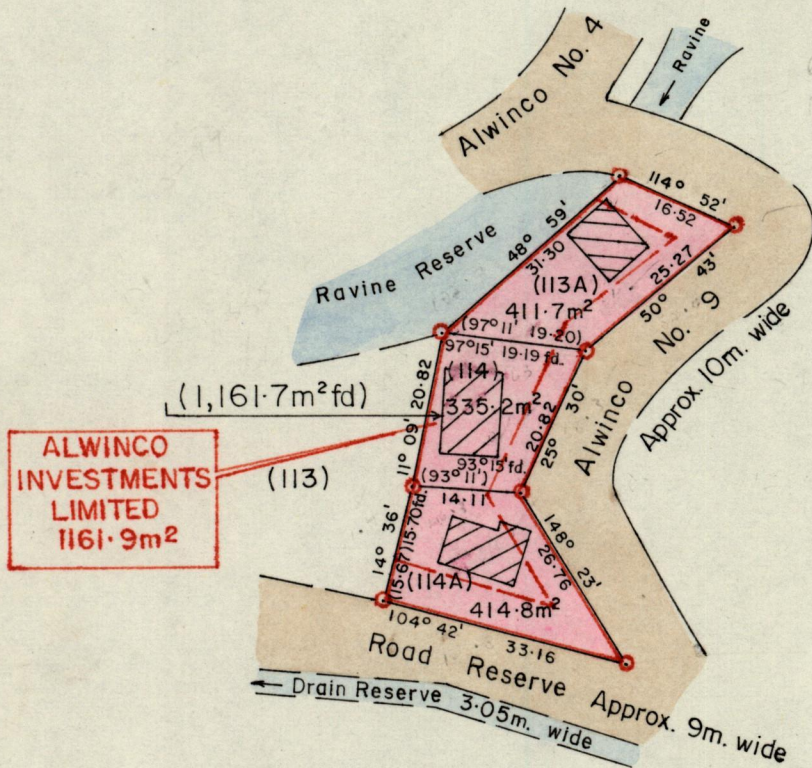


Process ID# 72953

No 14148

C.T. **Vol. 4525** **7d. 317**
 R.P.O. Vol. 1415 **Fol. 109**
 C.T. Vol. 2276 **Fol. 163**
 General Plan Vol. 2272 **Fol. 129**

Ward of St. Anns
 County of St. George
 Cadastral Sheet $\frac{13F}{3/a}$ (B.17.B&F)



- Denotes Iron put.
- Denotes building line 4.57m. from road.

Approved

H. B. Joseph
 Director of Surveys
 85.11.13

SCALE 1:1000


Note: To obtain compass bearings add/~~subtract~~ minutes Distances are in METRES
 PLAN of 3 Parcel of land coloured pink in the Ward of St. Anns.
 Containing together one thousand one hundred and sixty-one point seven square metres.
 Surveyed by me, with due authority, in May and September 1975.
 I certify that I have complied with rule 76 under section 14(2)(d) of the
 Land Surveyors' Ordinance 1952, and that this plan is correct.

Checked by *H. 85.11.13* *Paul Williams*
 Entered *R. J. ...* Land Surveyor, Trinidad 11 | 12 | 19 84

ORIGINAL PLAN A.M. 61

Lot (113A) Vol. 4525 fol. 321 Myra Pereira-Garcia

53 54
55 56
57 58



ALVARO
INVESTMENTS
LIMITED
1101-210

0
