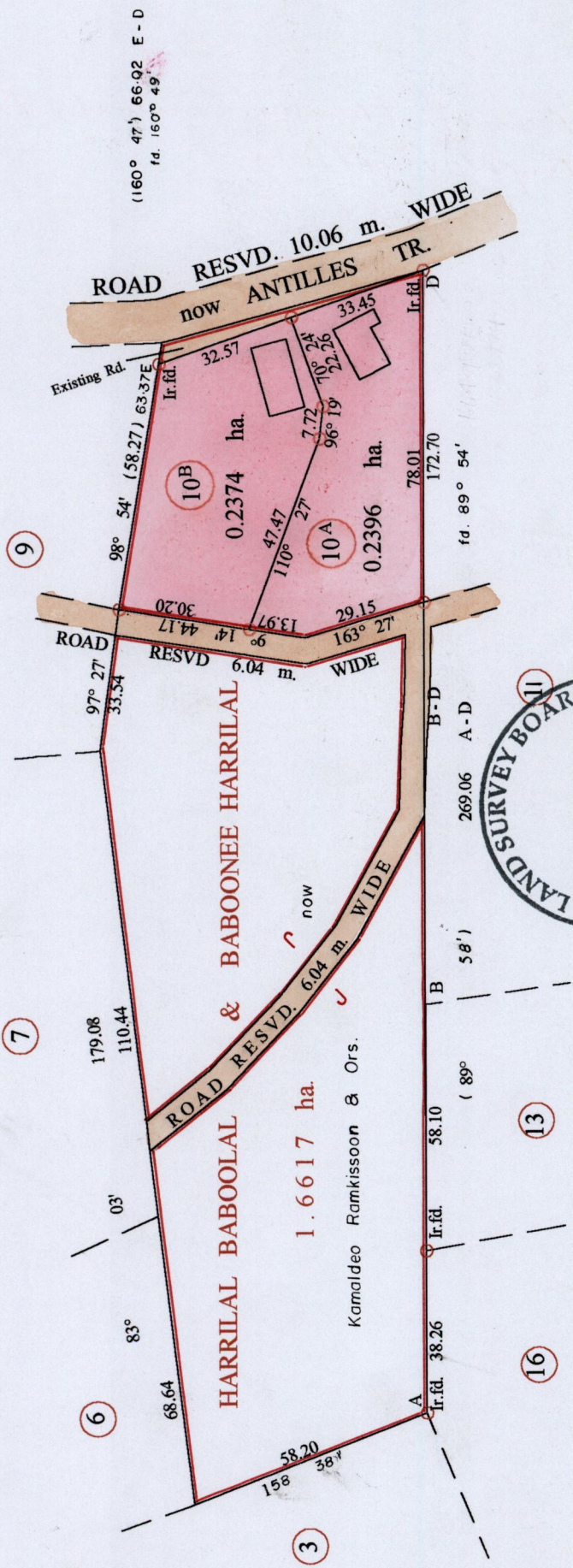


Vol 4599 Fol 373
 R. P. O. Vol. 49 fol. 671
 C. T. Vol. 1859 fol. 327

Plan D.C. 80

Ward of Siparia
 County of St. Patrick
 Cadastral Sheet G. 12. G & H $\frac{63 E}{1/d}$

Process No 74478



⊙ Denotes Iron Put Except Stated Otherwise

SCALE 1 : 1500

Note. Bearings are cassini grid based on Solar Observations Distances are in metres

PLAN of 2 Parcels of land coloured pink in the Ward of Siparia Containing together point four seven zero hectare

Surveyed by me, with due authority, in Nov. 2002

In accordance with Regulation 25 (1) of the Land Surveyors' Regulations 1998, I certify that this plan is correct


Approved *[Signature]*
 Director of Surveys
 15th Nov 2002

Checked by *[Signature]*

Entered on *[Signature]* Trinidad & Tobago Land Surveyor *[Signature]*, 2002


1328

121



19 MAY 2003
Lands and
Surveys
Division

10 A Vol 4599 Fol 397 Annuall Handial; Litwatic Handial.
10 B Vol 4599 Fol 379 Rajolath Mohan.



64/6821