

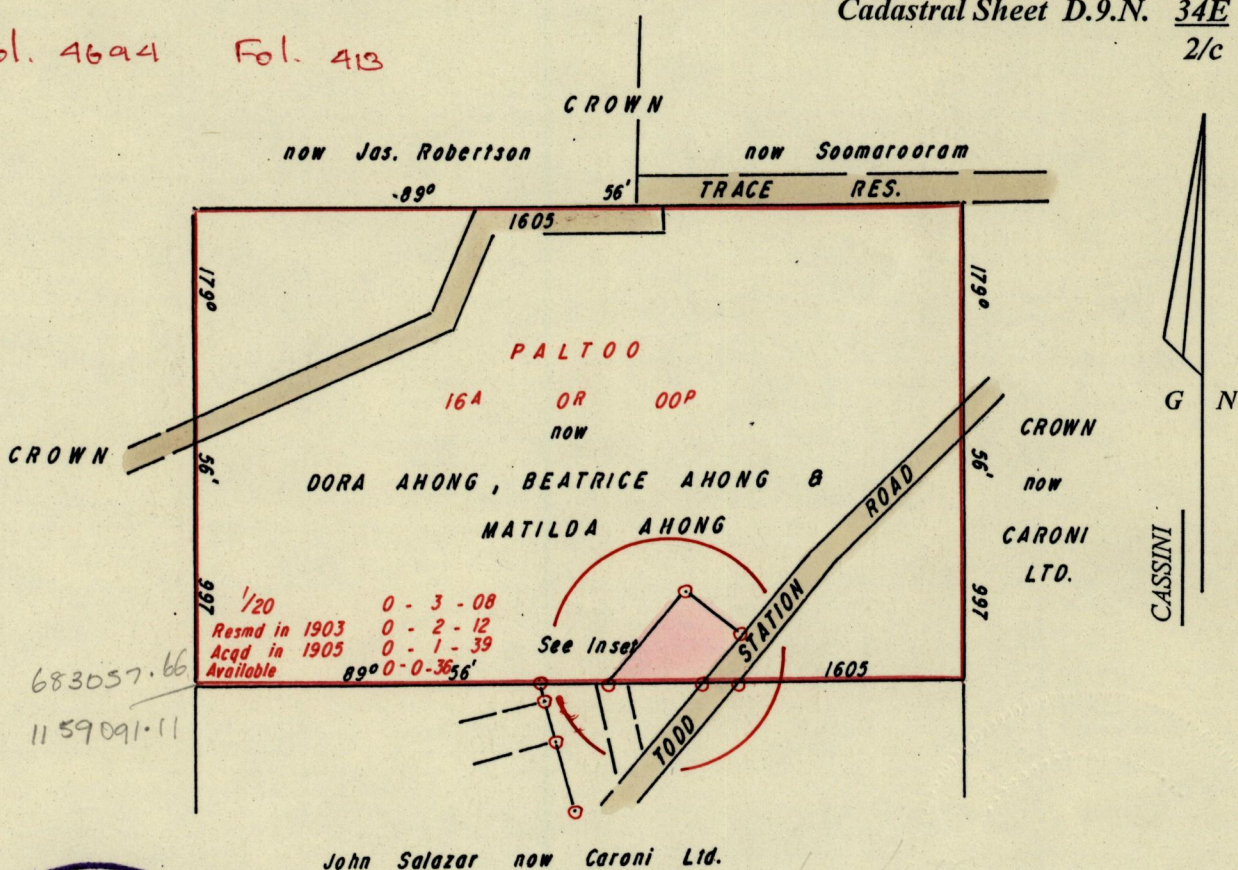
Process ID 74196

R.P.O. Vol. 20  
C.T. Vol.


Fol. 371  
Fol.

Ward of Chaguanas  
County of Caroni  
Cadastral Sheet D.9.N. 34E  
2/c

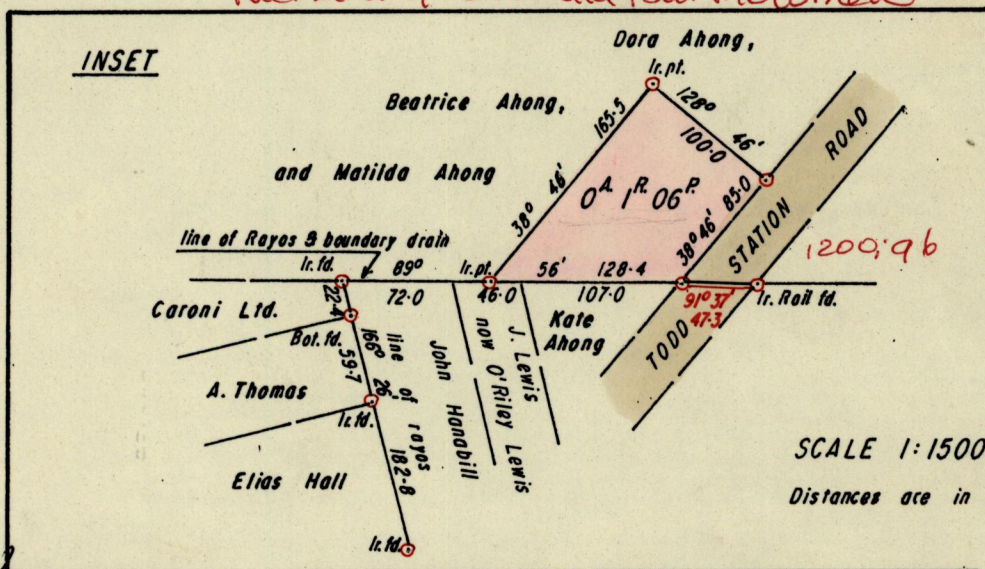
Vol. 4694 Fol. 413



John Salazar now Caroni Ltd.



see Bk 1282:160  
Richard & Petronilla Bartholomew



SCALE 1:1500  
Distances are in feet

Approved

*[Signature]*  
Director of Surveys  
1.5.01

Denotes Iron put unless otherwise stated  
Bearings are Cassini Grid based on Solar Obs.  
SCALE 4 chns : 1 in.

Note: To Obtain compass bearings add/subtract 4 minutes Distances are in links.

PLAN of a Parcel of land coloured PINK in the Ward of Chaguanas  
Containing one rood and six perches  
Prepared by me, from surveys done by Leslie Akum Lum in March 1974  
In accordance with Rule 25 (1), of the Land Surveyors Regulations 1998,  
I certify that this plan is correct.

Checked by *[Signature]* Camille Fortune-Rollock

Entered ..... Trinidad and Tobago Land Surveyor ..... 1<sup>st</sup> May ..... 2001