

1328

119

Process ID# 72965

Vol 4606 Fol 239

R.P.O Vol. 420 Fol. 621

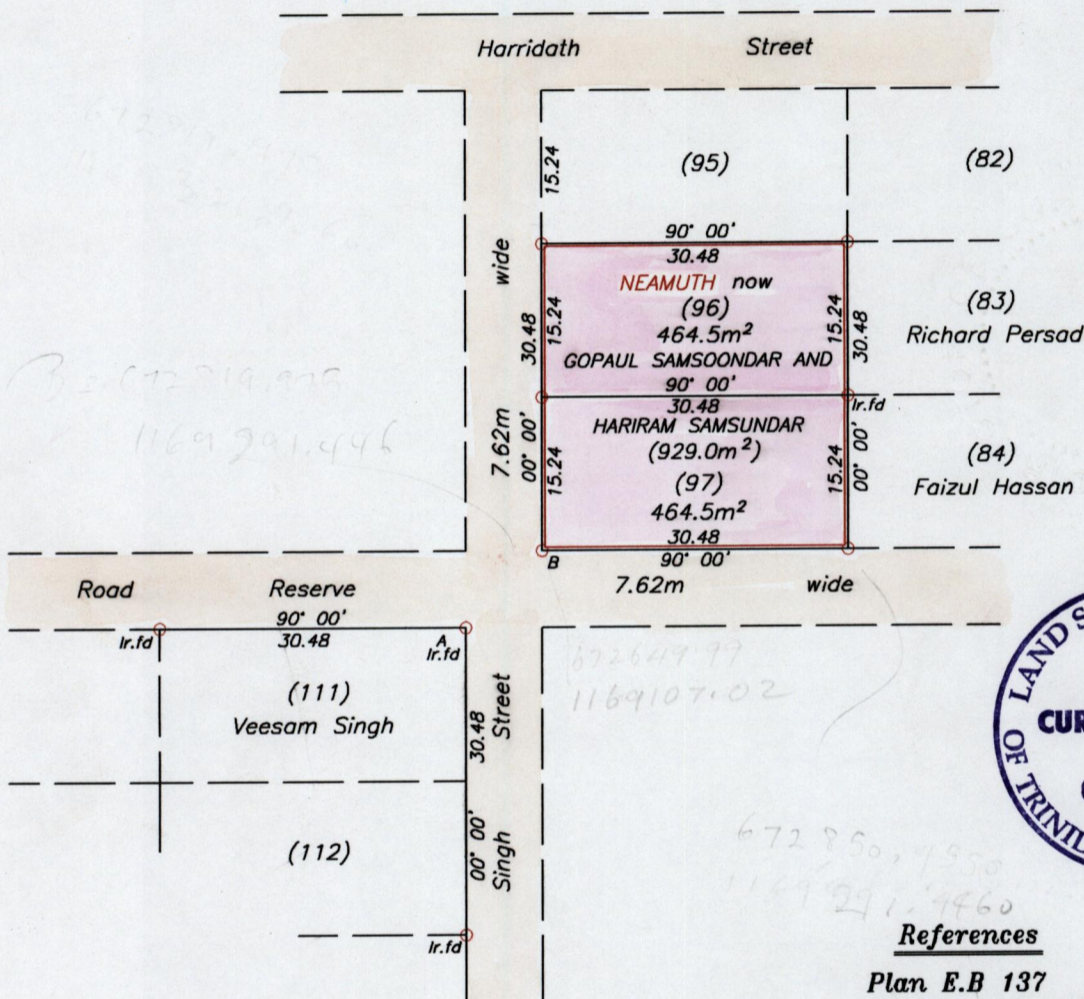
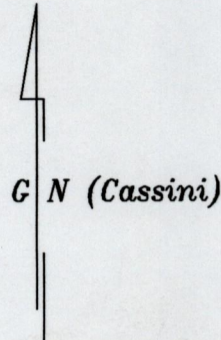
C.T Vol. Fol.

Ward of Cunupia .

County of Caroni .

Cadastral Sheet $\frac{23F}{4/a}$ (D.2.D)

WARNER VILLAGE




References

Plan E.B 137
Bk.1163 Fol.42
Bk.1128 Fol.203

A - B 45° 00' 10.78

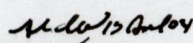
SCALE 1:750 .

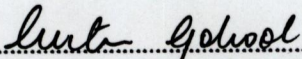
Distances are in METRES .


Approved: 
Director of Surveys
2004.5.11

○ Denotes Iron put unless otherwise stated .
Bearings are cassini grid based on solar observations .

PLAN of 2 Parcels of land coloured pink in the Ward of Cunupia .
Containing together nine hundred and twenty-nine point zero square metres .
Surveyed by me, with due authority, in February 2003 .
In accordance with Regulation 25 (1) of the Land Surveyors' Regulations 1998 ,
I certify that this plan is correct .

Checked by: 



Entered on: 

Trinidad and Tobago Land Surveyor March 20 2004 .

96 Vol 4606 fol 243 Lochan Samsundar.

97 Vol. 4609 fol. 509 Narine Samsundar.

2 - APR 2004
Lands and
Surveys
Division

1299/157