

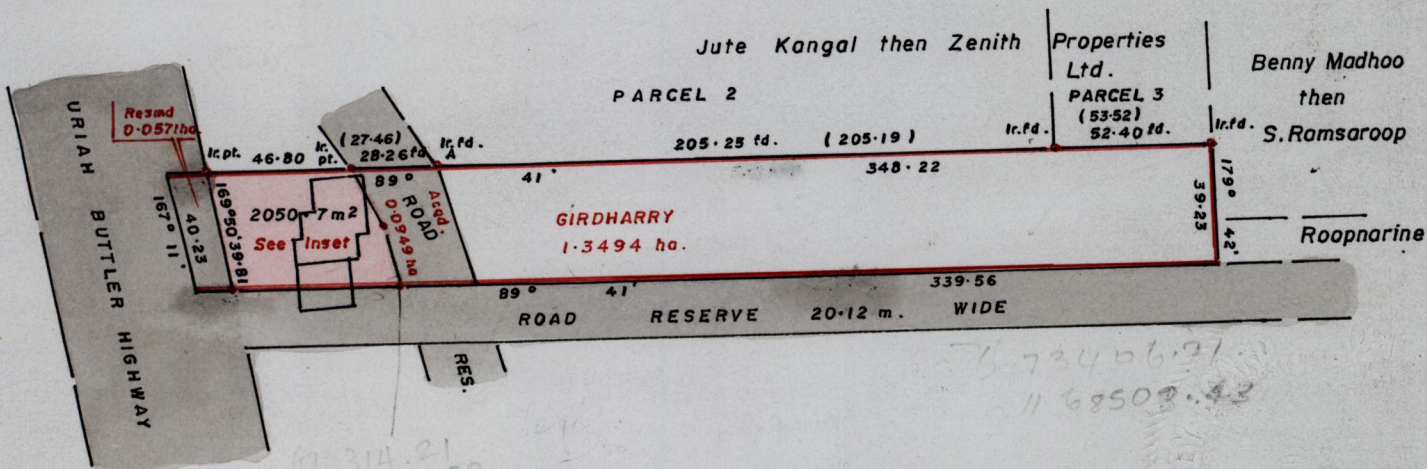
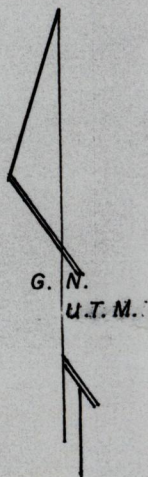
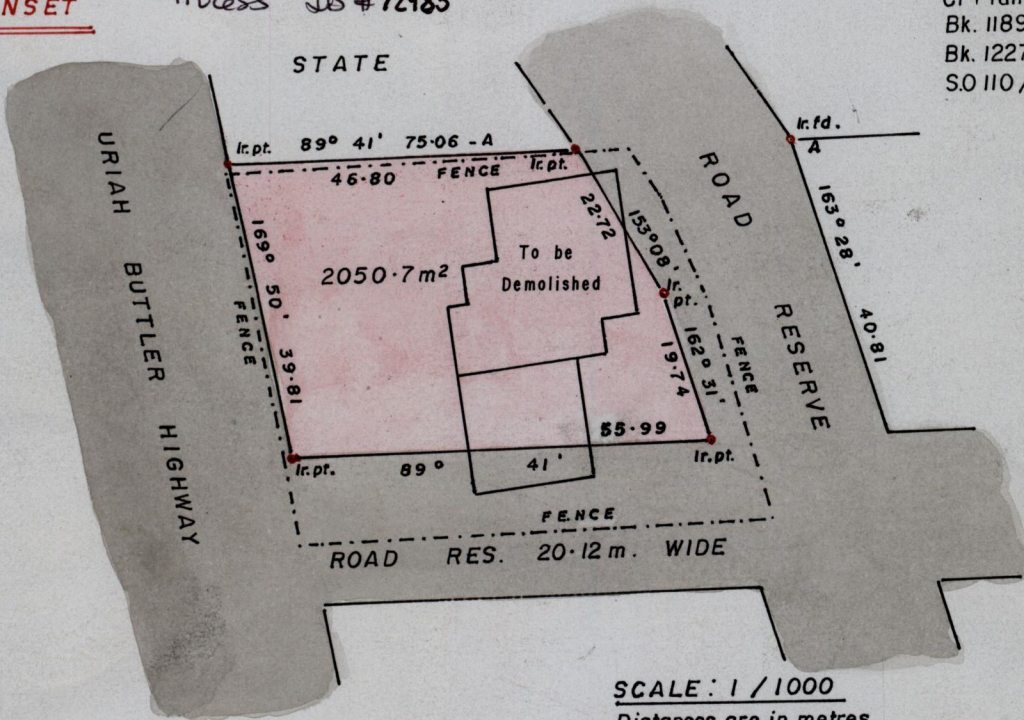
Vol. 4619 Fol. 439  
 R.P.O. Vol. 28 Fol. 499  
 C.T. Vol. 2410 Fol. 347

1328

Ward of Chaguano  
 County of Caroni  
 Cadastral Sheet D.2.D. & H. 23F/4/b

INSET Process ID #72985

Cf Plan ANI, NN 52  
 Bk. 1189/223  
 Bk. 1227/103  
 S.O 110/79



Approved

*[Signature]*  
 Director of Surveys  
 99.12.08

Texaco Trinidad Lubricants & Services Limited

SCALE: 1/2500

Note: To obtain compass bearings add ~~subtract~~ 18 minutes Distances are in metres  
 PLAN of a Parcel of land coloured pink in the Ward of Chaguano  
 Containing two thousand and fifty point seven square metres  
 Surveyed by me, with due authority, in May 1999  
 In accordance with Rule 25(1) of the Land Surveyors' Regulations 1998,  
 I certify that this plan is correct.

Checked by *[Signature]* 99/11/30  
 Entered *[Signature]* 12-11-13

*[Signature]*  
 Land Surveyor, 17<sup>th</sup> June 1999

