

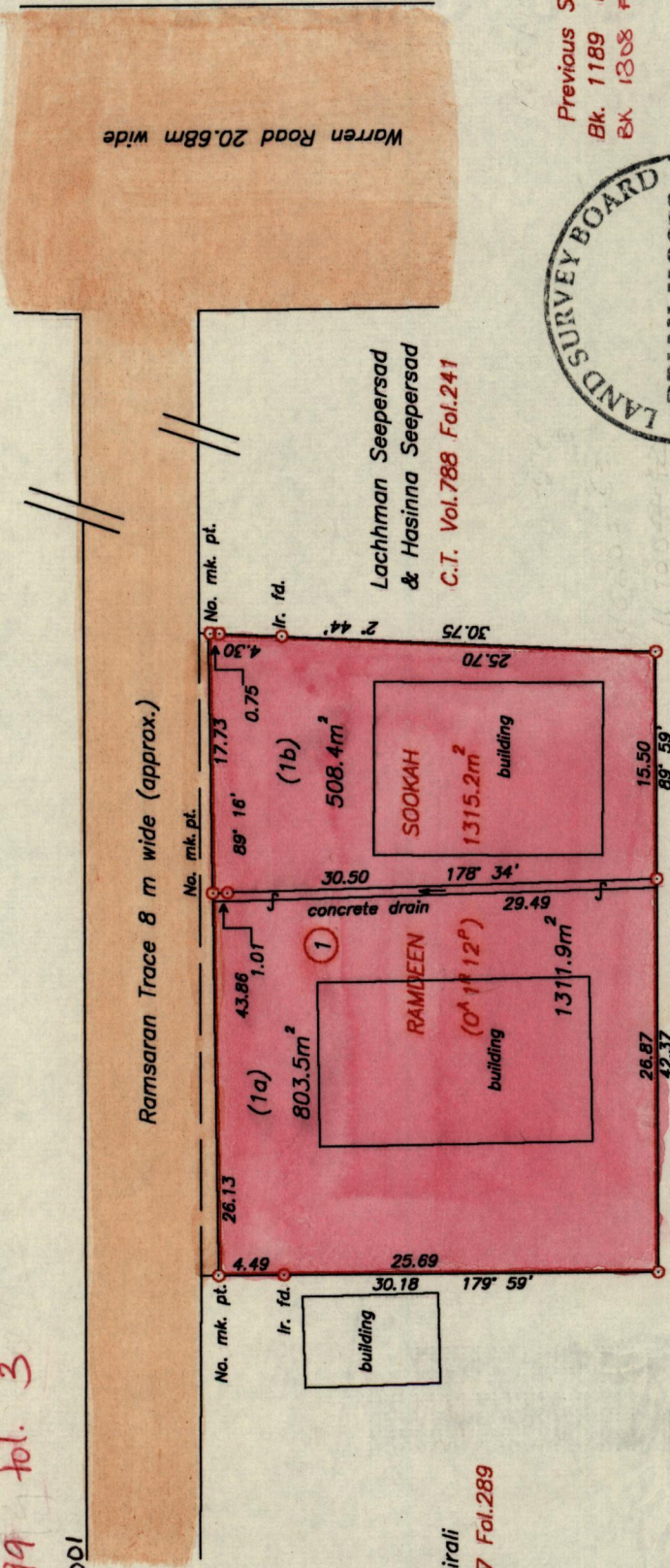
W/C 4699/23

R.P.O. Vol. 28 Fol. 603
C.T. Vol. 3353 Fol. 15

Vol. 4699 fol. 3

Process ID# 73001

Cadastral Sheet $\frac{240}{1/6}$ (D/3.A)
Ward of Cunupia
County of Caroni



Shairali
C.T. Vol. 797 Fol. 289

Lachhman Seepersad
& Hasinna Seepersad
C.T. Vol. 788 Fol. 241

Shairali
C.T. Vol. 797 Fol. 289

Approved
Director of Surveys
2004-4-21


Denotes Iron put unless otherwise stated
Bearings are Cassini Grid based on solar observations

PLAN of a Parcel of 2 Parcels of land coloured pink in the Ward of Cunupia. Containing together one thousand three hundred and eleven point nine square metres. Surveyed by me, with due authority, in May 2002
In accordance with Regulation 25 (1) of the Land Surveyors' Regulations 1998, I certify that this Plan is correct.

Checked by Jm 29/03/04.....

Shairali
Trinidad & Tobago Land Surveyor

Entered on 21st January 2004



Previous Survey
Bk. 1189 Fol. 106
Bk. 1308 Fol. 45

SCALE 1:500
Distances are in METRES




C N
Cassini

1328

107

1a - Vol. 4699 fol. 17 Bhagwandial Ramdeen & Ors.

1b - Vol. 4699 fol. 9 Himraj Ellick



AM

1289/146