

1333/23

1308

93

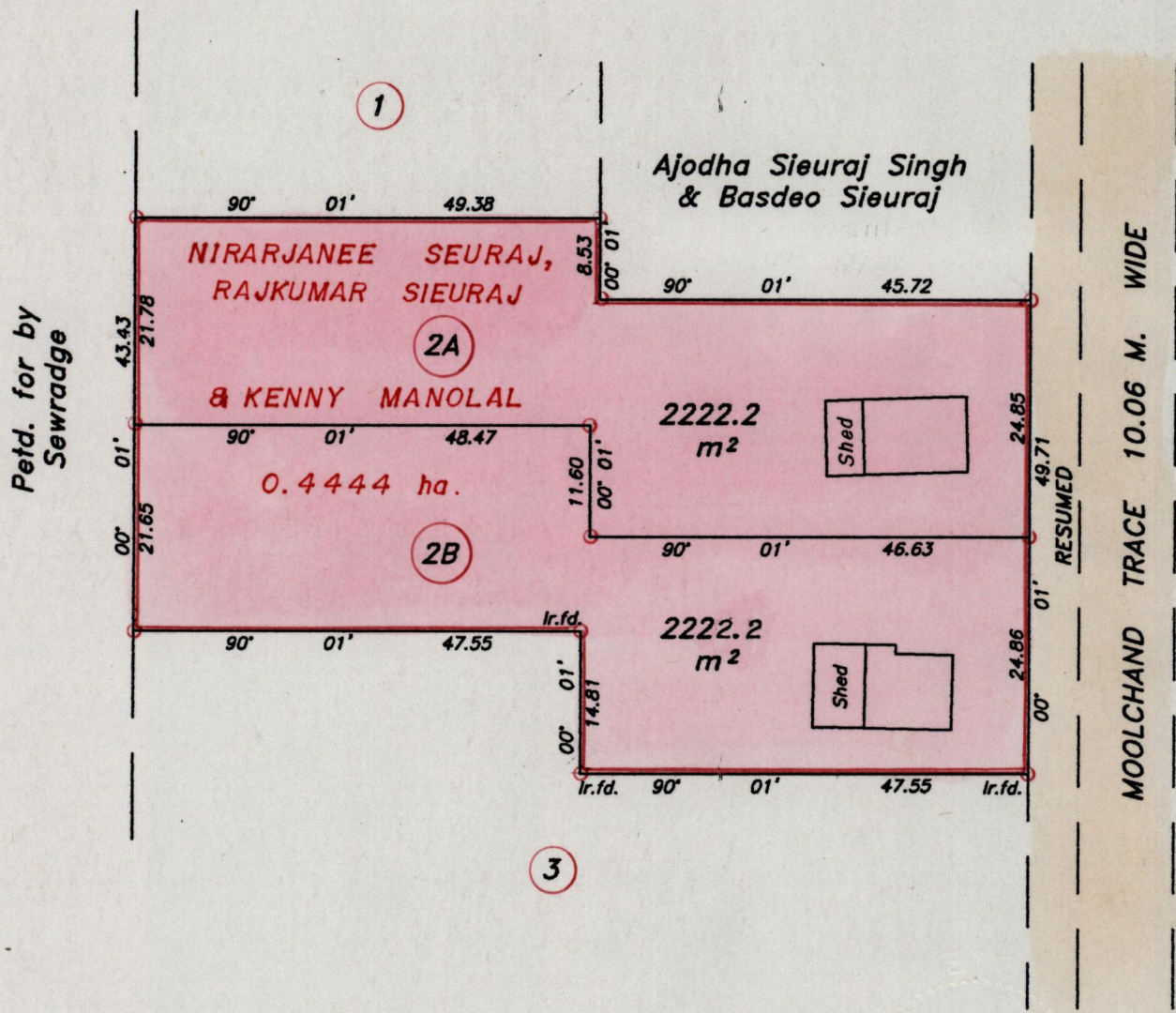

Process ID# 66382
R.P.O Vol 180 Fol 515
C.T.Vol 3058 Fol 471
U.P.R.N No.

Ward of Siparia

County of Victoria
Cadastral Sheet G.18.G. 73.C.
2/c&4/a

Vol. 4533 Fol. 117

1279



E. 672317
N. 1119384

Approved *[Signature]*
Director of Surveys
2003.10.23

Bk. 1157 Fol. 194
Bk. 999 Fol. 37

SCALE 1/750

Distances are in metres

○ Denotes Iron put except stated otherwise.
Bearings are Cassini Grid based on Solar Observations
Plan of 2 Parcels of land coloured pink in the Ward of Siparia
Containing together four thousand four hundred and forty four point four square metres
Surveyed by me, with due authority, in August 2002
In accordance with Regulation 25 (1) of the Land Surveyors' Regulations 1998,
I certify that this plan is correct.

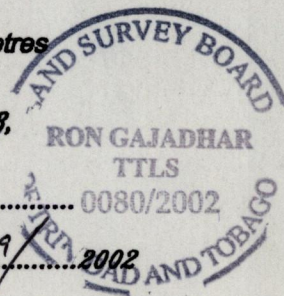
Checked by *[Signature]* 2/10/02

[Signature]

Entered by *[Signature]*

Trinidad & Tobago Land Surveyor

9/9/2002



2A Vol. 4533 fol. 123 NIRARJANEE SEURAJ also called
PATSY MANOLAL, RAJKUMAR SIEURAJ and
KENNY MANOLAL.

2B Vol. 4533 fol. 125 NIRARJANEE SEURAJ also called PATSY MANOLAL,
RAJKUMAR SIEURAJ and KENNY MANOLAL.

11 SEP 2002
Lands and
Surveys
Division

1279/174