

1333 / 161

1308

81

Process ID # 66347

R.P.O. Vol. 89 Fol. 261

C.T. Vol. 1739 Fol. 463

Vol. 4552 Fol. 329

Ward of Siparia

County of St. Patrick

Cadastral Sheet G.12.0. 73B  
1/a

Bk. 1175 Fol. 75

Bk. 993 Fol. 19 Original

See Back of Plan  
for Transfers

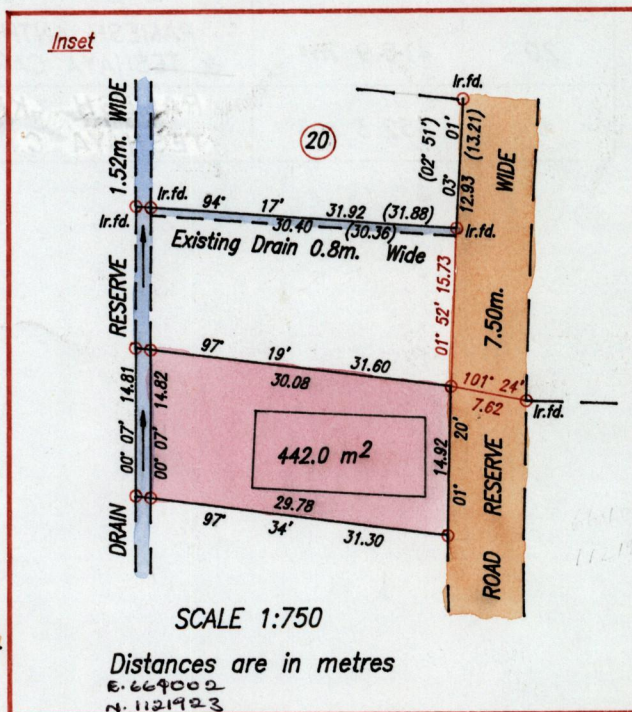
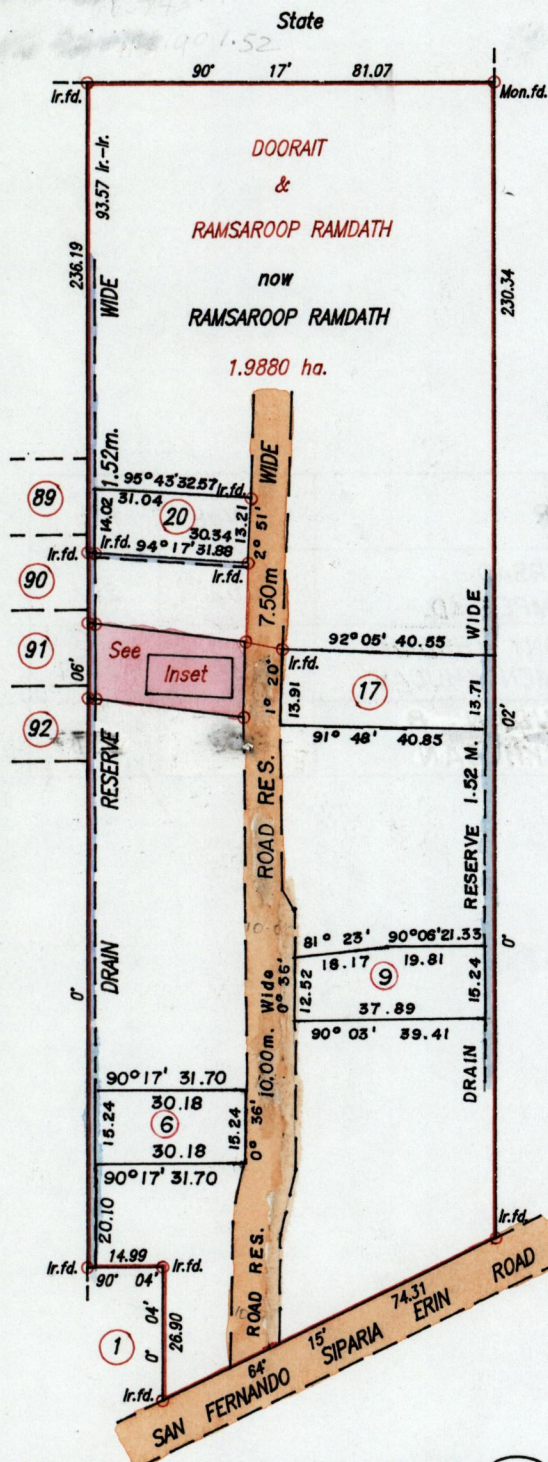
G. N.  
Cassini

Tomas Sosa Wanguement

then

Juana Sosa Wanguement

sent to registry



Carlos Joseph SCALE 1:1500

Distances are in metres

Approved

*[Signature]*  
Director of Surveys 2003.2.24

○ Denotes Iron put except where otherwise stated  
Bearings are based on Solar Observations

PLAN of a Parcel of land coloured pink in the Ward of Siparia

Containing four hundred and forty two square metres

Surveyed by me, with due authority, in July 2001

In accordance with Regulation 25 (1) of the Land Surveyors' Regulations 1998.

I certify that this plan is correct.


Checked by

*[Signature]* 21 Feb 03

Entered

Trinidad & Tobago Land Surveyor 16<sup>th</sup> October 2001.

PATH = P3 C:\R. RAJAN\RAMDATH.DWG.



Original Bk 993:19

PL 178  
PL 178

PL 178  
PL 178  
See Book of Plans  
for Transfers

LOT #	AREA	OWNER	C.T.Vol.	Fol.
6	459.9 m <sup>2</sup>	RUBY RAMPERSAD & LARRY RAMPERSAD	3252	29
20	416.9 m <sup>2</sup>	RAMESH ANTHONY KHUDAN & TESHAYA CARMEN KHUDAN	4246	351
9	552.3 m <sup>2</sup>	MARJORIE MAHARAJ	4381	259



30 JAN 2002  
Lands and  
Surveys  
Division