


U.P.R.N No.....  
 R.P.O. Vol. 5..... Fol. 493  
 C.T. Vol..... Fol.....

General Plan in Vol. 3884 Fol 465

Vol. 4575 Fol. 475

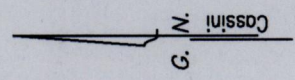
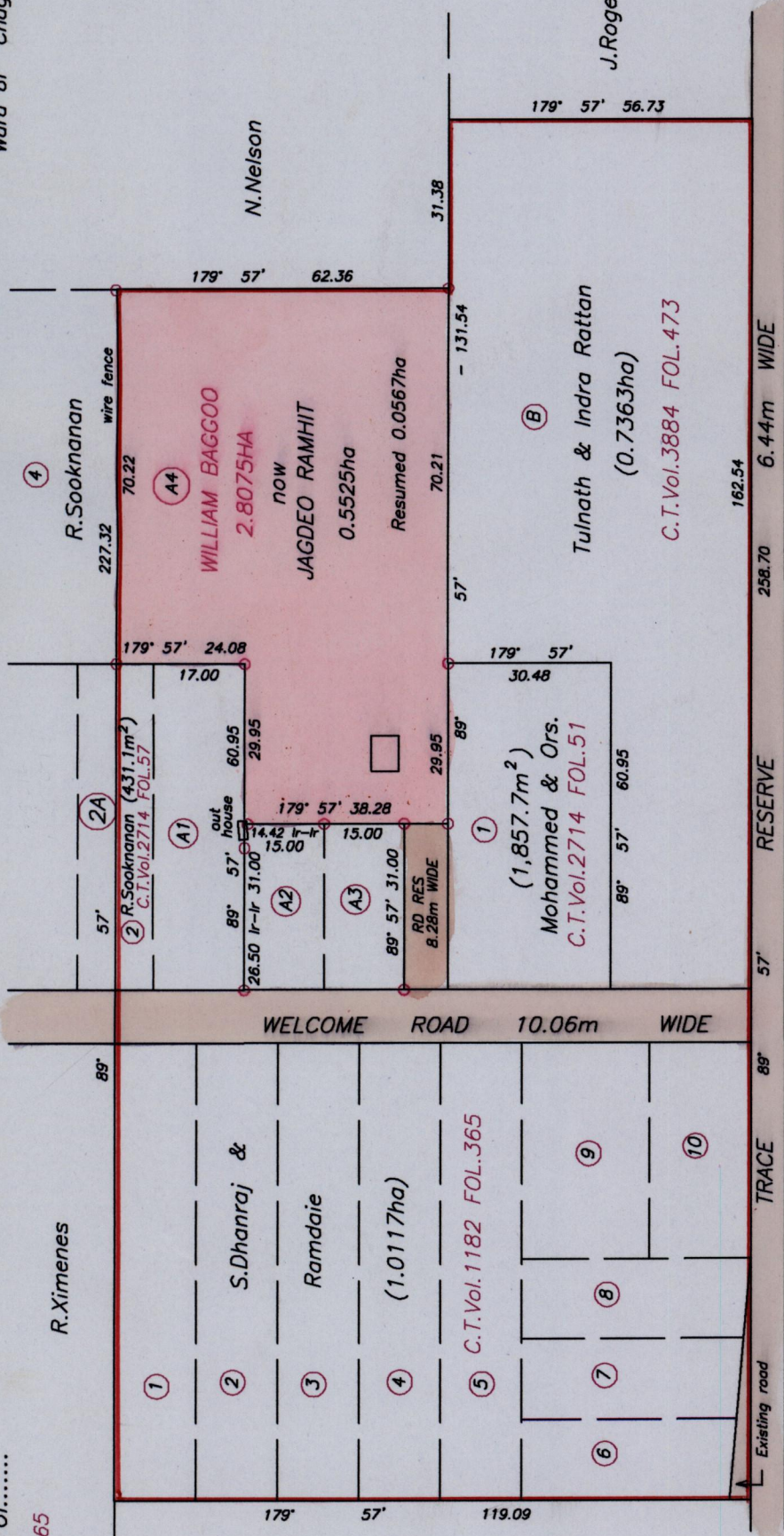
Process # 66338



F. Pierre

Cadastral Sheet (D.3.K) 34A.  
 County of Caroni  
 Ward of Chaguanas

Formerly W. Baggoo



E. 679216  
 N. 1165807

References:  
 Bk. 223 Fol. 89  
 Bk. 1128 Fol. 157  
 Bk. 1130 Fol. 154  
 Bk. 1137 Fol. 142  
 Bk. 859 Fol. 99

Original

Approved.....  
 Director of Surveys  
 1004 5-21

Plan of a Parcel of land coloured pink in the Ward of Chaguanas  
 Containing zero point five five two five hectare  
 Surveyed by me, with due authority, in March 2004

In accordance with Regulation 25 (1) of the Land Surveyors' Regulations 1998,

I certify that this plan is correct.

Checked by.....  
 Jm 30/04/04

Entered on.....  
 Jagdeo Ramhit, Trinidad and Tobago Land Surveyor.....2004

Jagdeo Ramhit

SCALE 1/1250

Distances are in metres  
 o Denotes iron fd.

Bearings are Cassini Grid based on Solar Observations

1308

79

1333/5