


1333/24

1308

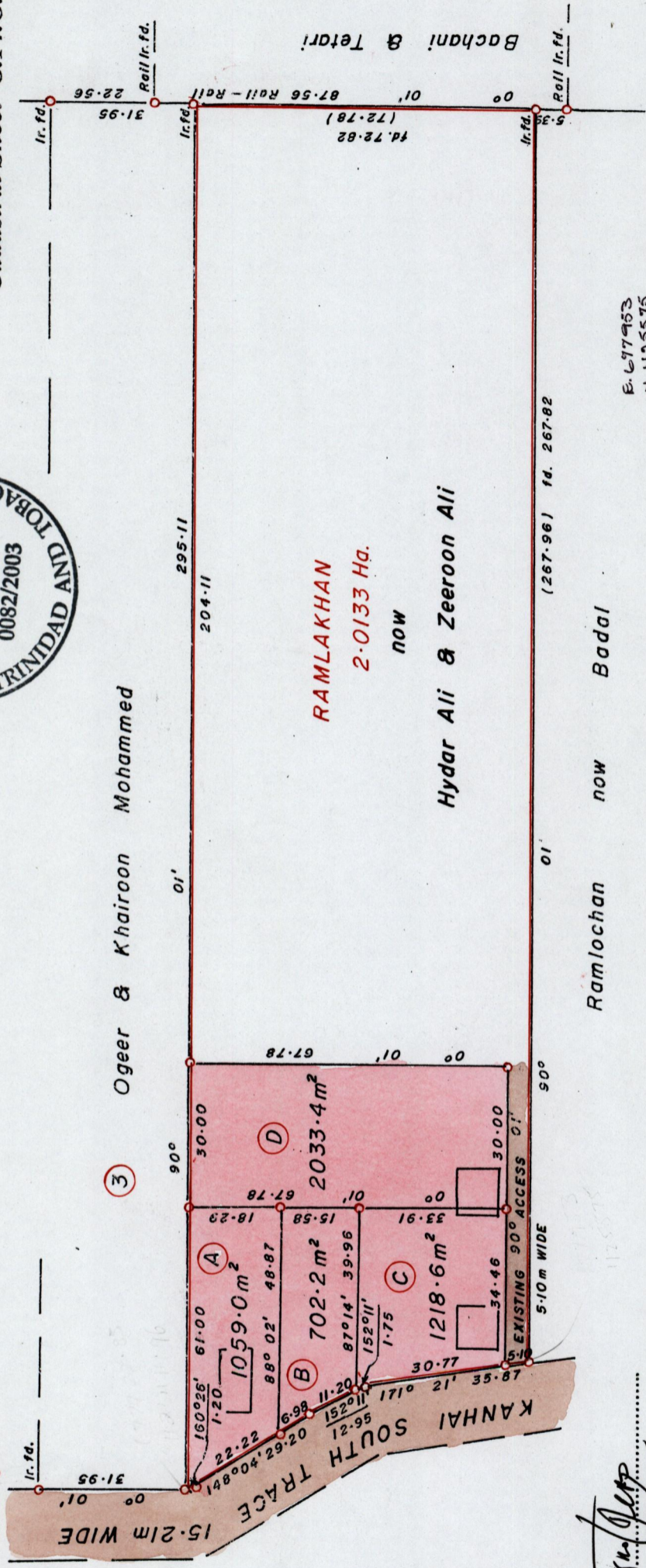
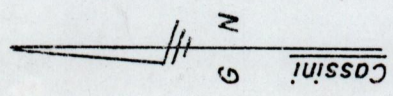
77

R.P.O. Vol. 692 Fol. 177
C.T. Vol. Fol.
Vol. 4598 Fol. 81

Process 66335



Ward of Moruga.
County of Victoria.
Cadastral Sheet G.14.G. 64D
2/c



Approved: *[Signature]*
Director of Surveys
2004 3 24

PLAN of 4 Parcels of land coloured PINK in the Ward of Morugaa.
Containing together zero point five zero one three hectare.
Surveyed by me, with due authority, in January 2003.
In accordance with Reg. 25(1) of the Land Surveyors' Regulations 1998,
I certify that this plan is correct.

Checked by: *[Signature]*
Entered: *[Signature]* Trinidad and Tobago Land Surveyor 27th April 2003.

○ Denotes Iron Put except otherwise stated
Scale 1: 1250.
Distances are in METRES.
Bearings are Cassini Grid based on Solar Observations.

E. 677953
N. 1125516
Bk. 637 : 223

Original sur 18637 fol. 223

A Vol. 4598 Fol. 87. HYDER, ZEEROON, ROSTAM, ASHMIN + IMZAN ALI

B Vol. 4598 Fol. 95 RAKEEB, HYDER and ZEEROON ALI

C Vol. 4637 Fol. 297 HYDER & ZEEROON ALI

D Vol. 4637 Fol. 303 Hyder Ali, Zeeroon, & Ashmeed Ali.

2 - JUN 2003
Lands and
Surveys
Division

1289/103