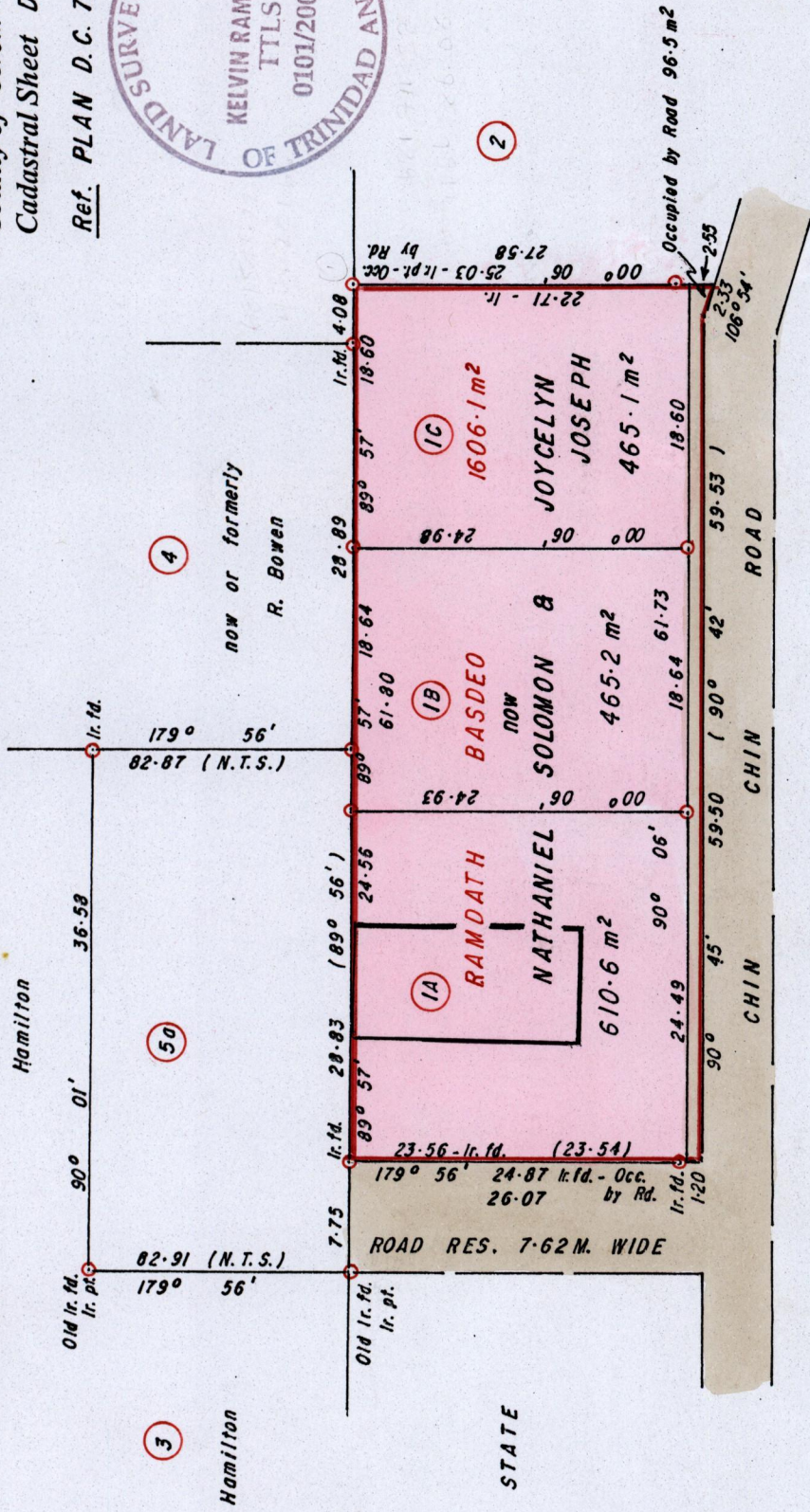
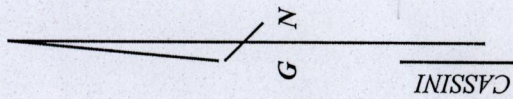



Vol 4644 Fol 201

R.P.O. Vol. 46 Fol. 41
C.T. Vol. 2296 Fol. 185

Process No# 66260

Ward of Chaguanas
County of Caroni
Cadastral Sheet D. 4. 1., 34B
Ref. PLAN D.C. 79 1/b



Approved *[Signature]*
Director of Surveys 2006.11.27

Bearings are Cassini Grid based on Solar Obs
PLAN of 3 Parcels of land coloured PINK in the Ward of Chaguanas
Containing together one thousand five hundred and forty point nine square metres
Surveyed by me, with due authority, in November 2001
In accordance with Regulation 25 (1) of the Land Surveyors' Regulations 1998, I certify that this plan is correct.

Checked by *[Signature]*
Entered (M.S. 27.05.2008) *[Signature]*
Trinidad and Tobago Land Surveyor 2004.


SCALE 1 / 500
Distances are in METRES
○ Denotes Iron put unless otherwise stated

1308

68

Original Plan DC.80

LOT No.	C.T. VOLUME & FOLIO	NAMES
IA		
IB	4693 fol. 317	MELVYN & CAROL LALL
IC	4693 fol. 327	MELVYN & CAROL LALL



1195/1107