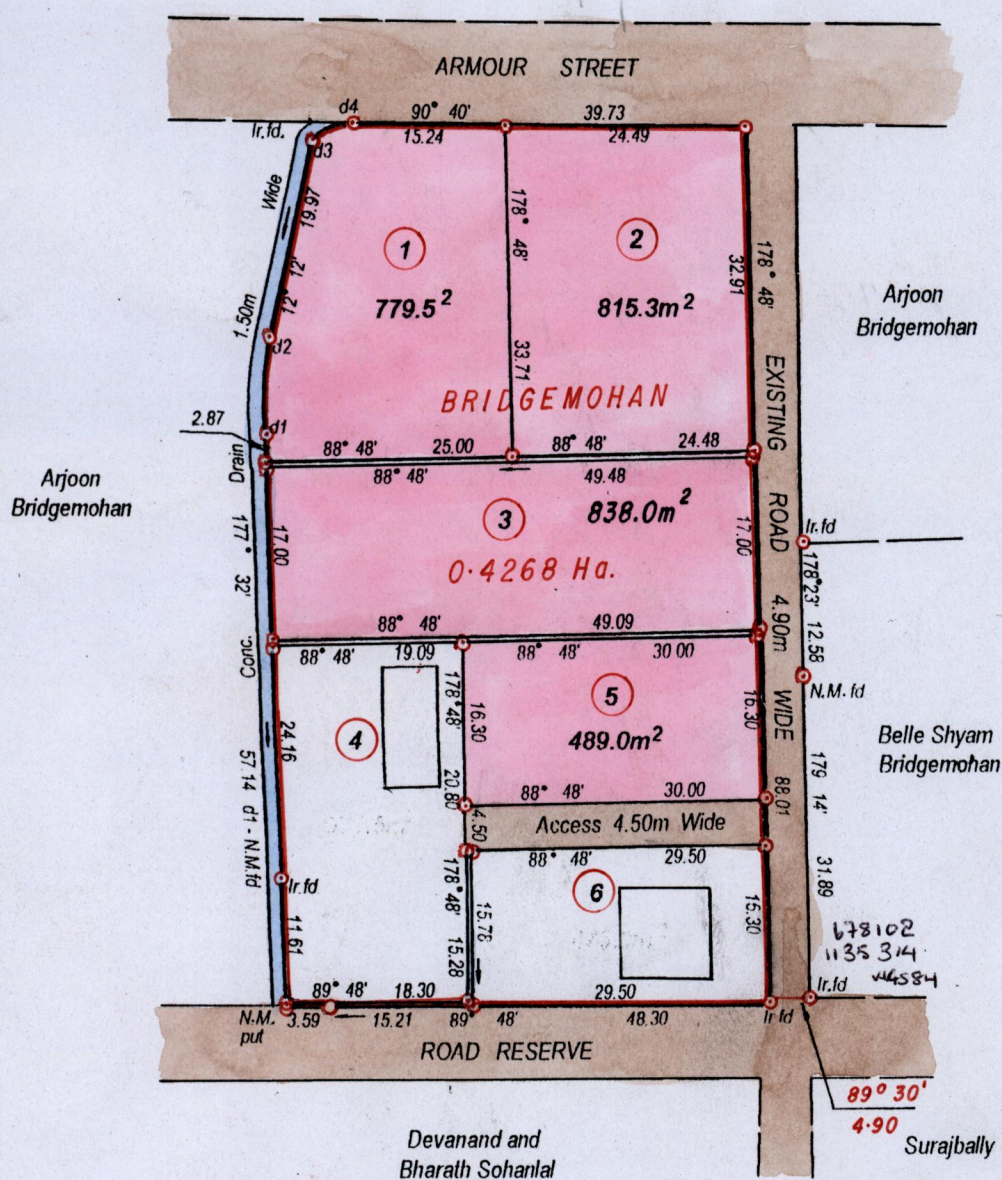
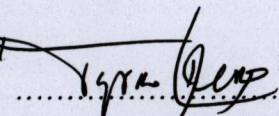


Process ID# 66245
C.T. Vol. 4419 Fol. 349
U.P.R.N.
Vol. 4604 fol. 245

Cadastral Sheet G.A.O. 51D
Ward of Savana Grande
County of Victoria
Vide Bk. 1248 Fol 20




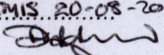
Approved 
Director of Surveys
2004-5-11


0.0	d4	4.77
0.60		2.00
0.0	d3	66° 52'
0.0	d2	
0.0		10.16
0.40		5.05
0.0	d1	3° 18'

SCALE : 1/750
Distances are in metres

○ Denotes Iron put except otherwise stated
Note : To obtain compass bearings add 1 minute
Bearings are Cassini Grid based on Solar Obs.
==== Denotes Drain Reserve 0.5m Wide

PLAN of 4 parcels of land coloured pink in the Ward of Savana Grande
Containing together two thousand nine hundred and twenty one point eight sq. metres
Surveyed by me, with due authority in March 1999 for Arjoon Bridgemohan
In accordance with Regulation 25(1) of the Land Surveyors' Regulations 1998,
I certify that this plan is correct.

Checked by 
Entered on O.M.S. 20-08-2003



Trinidad & Tobago Land Surveyor... 27th February 2004

Original Bk 1248:20

* 1 - Vol. 4604 fol. 251
Angela & Ellis Rose

2 - Vol. 4604 fol. 259
Senia Sawitri Bridgemohan

3 - Vol. 4604 fol. 267
Sumindra Dharamdeo & Deola Singh

* 5 - Vol. 4604 fol. 275
Debika Rampersad

