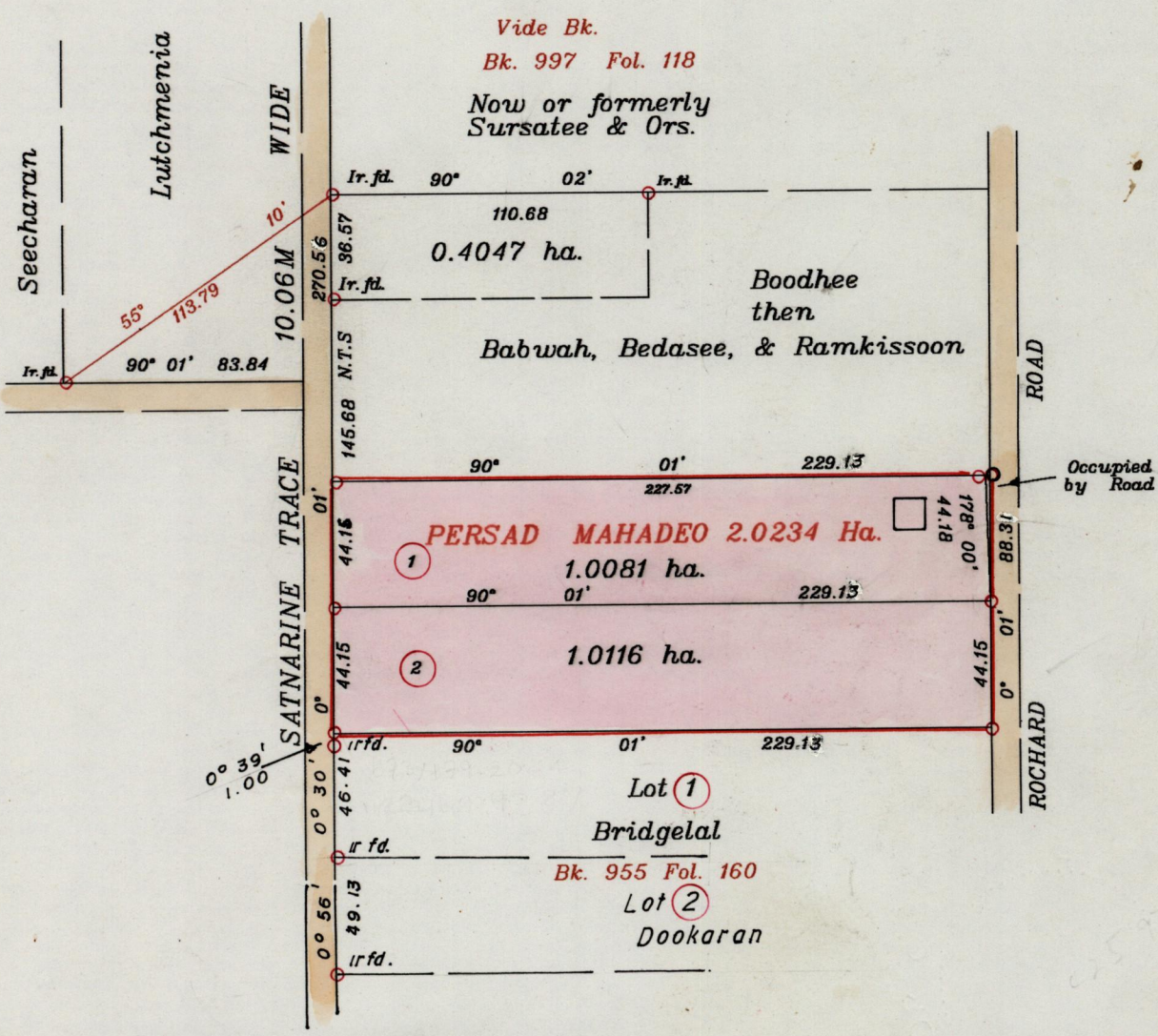
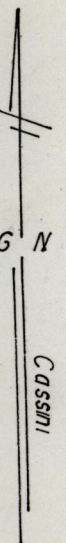


Ward of Siparia
County of St. Patrick
Cadastral Sheet G 13 p 73C
27b

Process 66231
R. P.O Vol. 251 Fol. 381
C.T Vol. 4061 Fol. 25
Bk. 423 Fol. 143
Vol. 4562 fol. 79



Bearings are Cassini Grid based on solar obs.
○ Denotes iron put except otherwise stated

See Bk 1283 : 133

Approved [Signature]
Director of Surveys

Note: To obtain compass bearings add/subtract minutes
SCALE 1: 2500
Distances are in metres


PLAN of 2 Parcels of land coloured pink in the Ward of Siparia
Containing Two point zero one nine seven hectares
Surveyed by me, with due authority, in March 2002
In accordance with regulation (25) (1) of the Land Surveyors' Regulations 1998 I certify that
this plan is correct.

Checked by [Signature] 13/01/04
Entered on [Signature] 22.05.2013
Trinidad and Tobago Land Surveyor [Signature] 8th April 2002

1308

1. Vol 4814 Fol 317 JAIRAM 1/2 TRISHNA MAHADEO -

2. Vol 4562 Fol 85 JOHNNY 1/2 MEENA RAMLOGAN -



PERSAD MAHADEO 2034 Hd

8 APR 2002
Lands and
Surveys
Division

1289/1