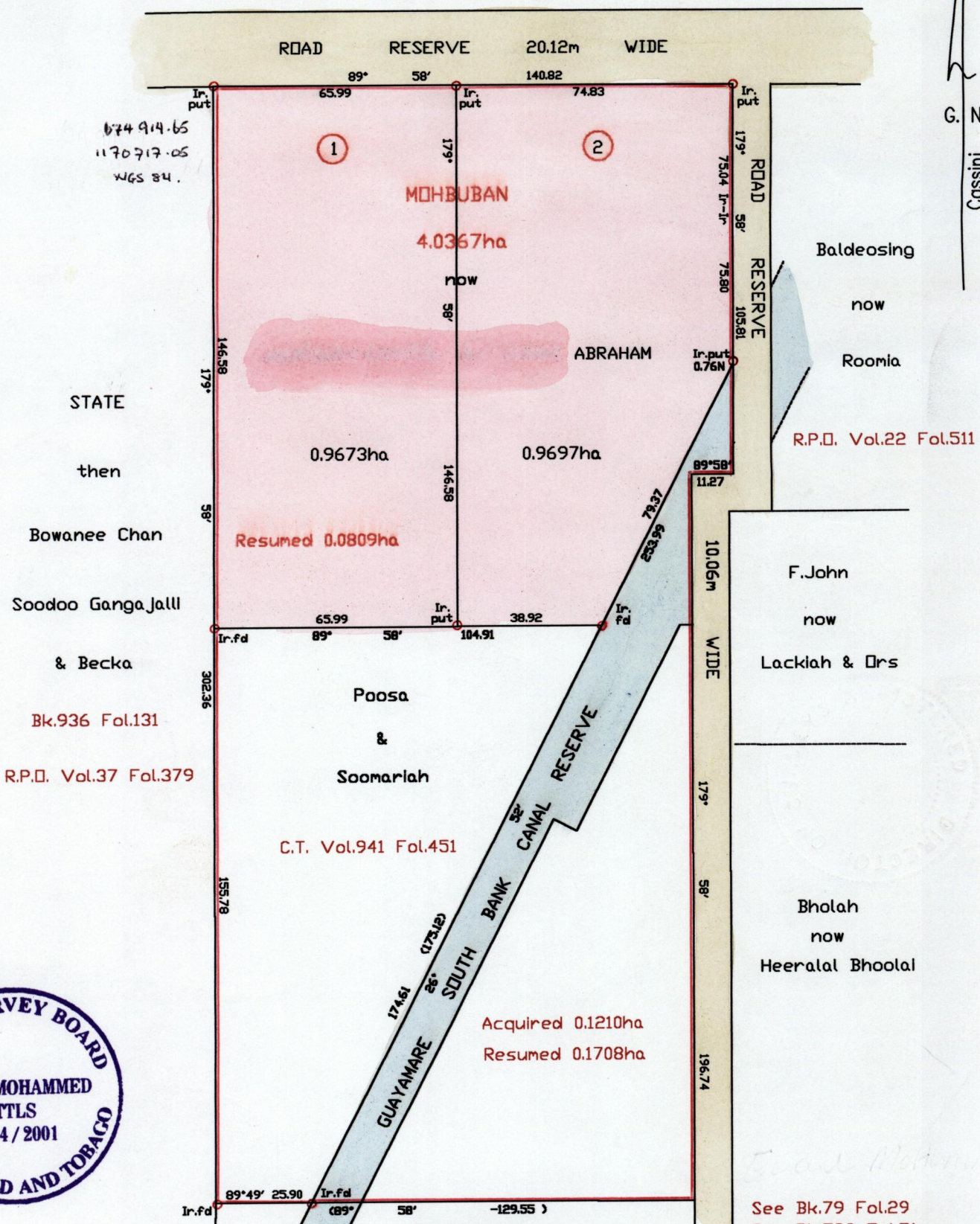


Vol. 452A Fol. 199

Frederick Estate



Approved.....
Director of Surveys

2012.12.04

Bearings are Cassini Grid based on marks found
Note to obtain compass bearings add 2 minutes

Plan of 2 Parcels of land coloured pink in the Ward of Cunupia
Containing Together one point nine three seven zero hectares
Surveyed by me, with due authority in September 2001
In accordance with Reg. 25(1) of the Land Surveyors' Regulations 1998,
I certify that this plan is correct.

Checked by.....
Iqbal Mohammed

Entered on.....
Trinidad and Tobago Land Surveyor.....
28th December, 2001

Esaou Mohammed



SCALE 1/1500
Distances are in metres

See Bk.79 Fol.29
See Bk.798 Fol.71
See Plan C.D. 80

Orig Bk 79:29

1. Vol. 4524 Fol. 203

2.



25 JAN 2002
Lands and
Surveys
Division