
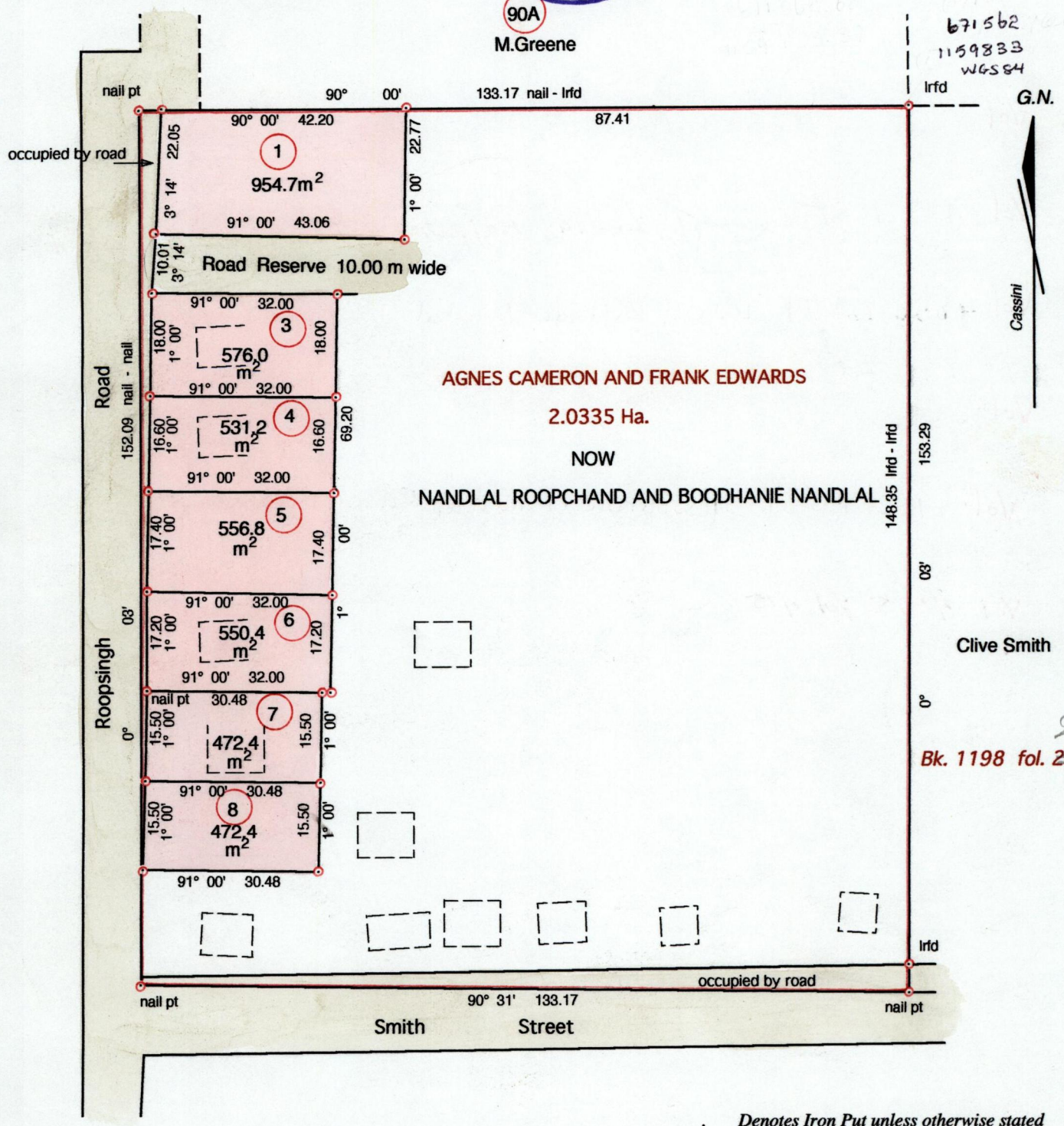


Vol 4514 Fol 523
R.P.O Vol. 151 Fol. 349
C.T Vol. 1614 Fol. 279
Process ID# 66306




Cadastral Sheet 33F, D. 7. K
1/d
Ward of Chaguanas
County of Caroni



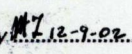
Denotes Iron Put unless otherwise stated
Distances are in metres
Bearings are Cassini Grid based on Solar Obs.


SCALE 1 : 1000

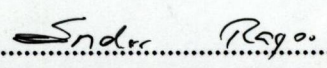
Approved 
Director of Surveys
2012-11-24

PLAN of seven (7) Parcels of land coloured pink in the Ward of Chaguanas
Containing together four thousand one hundred and thirteen point nine square metres
Surveyed by me, with due authority, in April 1999 .

I hereby certify, that in accordance with Regulation 25 (1) of the Land Surveyors' Regulations of 1998,
this plan is correct .

Checked by 

Entered 


Trinidad & Tobago Land Surveyor, 7th June 2012

- 1 Vol 4960 Fol. 39 Rajesh E, Jankee Mandlal ✓
- 2 Vol
- 3 Vol
- 4 Vol 4764 Fol. 419 Deela, Rajpatie & Hamraj Ramkisson
- 5 Vol 4858 Fol. 79 Dale E, Rajdaye Nandlal ✓
- 6 Vol
- 7 Vol. 4960 Fol. 31 Siewnarine, Ronald E, Rohan Beekhoo ✓
- 8 Vol 4575 fol 415

25 JUN 2001
Lands and
Surveys
Division