

B N^o 4326

Process ID# 66299

R.P.O. Vol.

Fol.

Ward of Cunupia

C.T. Vol. 3293

Fol. 11

County of Caroni

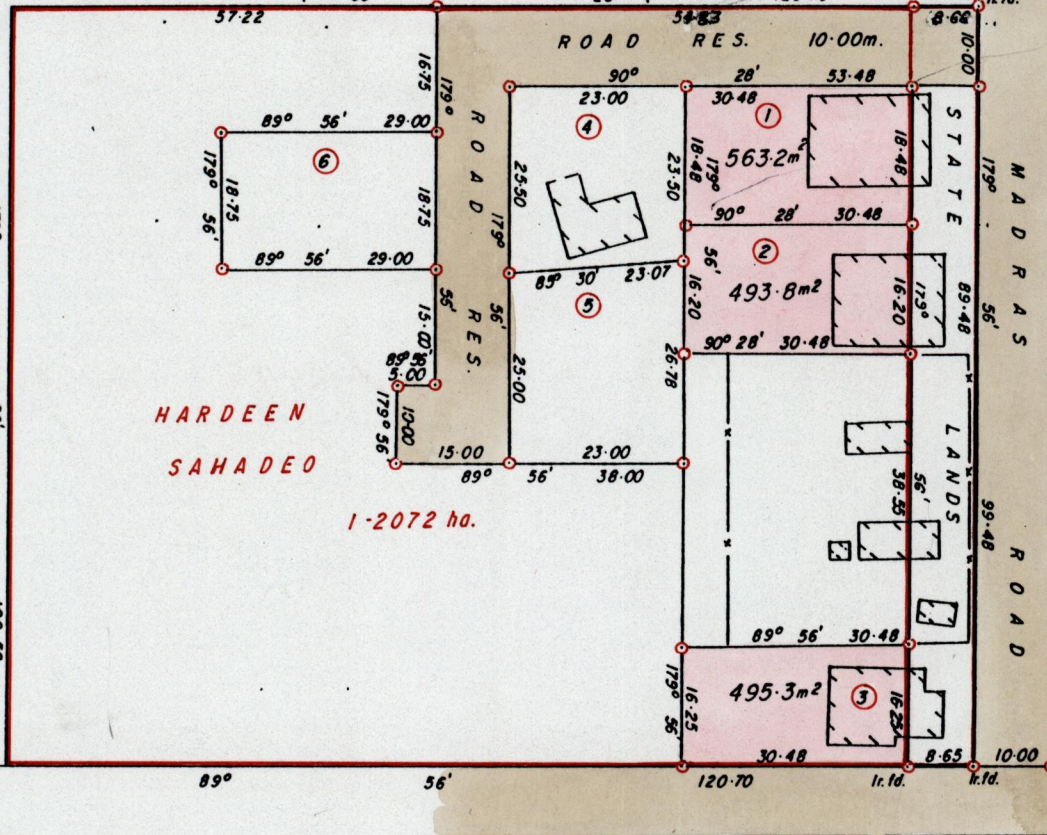
VOL 4536 Fol 331

Cadastral Sheet $\frac{34B}{17a}$, D.3.L.

Bashir Mohammed

Nazir Mohammed

Latiff Mohammed



Roy Roberts

HARDEEN SAHADEO

1-2072 ha.

Hardeen Sahadeo

Approved

[Signature]

Director of Surveys 99.10.03

○ Denotes Iron put unless otherwise stated
Bearings are Cassini based on Solar Obs.

Note: To obtain compass bearings add/subtract

SCALE 1 / 1000

minutes

Distances are in metres

See Bk. 1159 : 129
Bk. 1145 : 712

PLAN of 3 Parcelsof land coloured pink in the Ward of Cunupia
Containing together one thousand five hundred and fifty two point three square metres
Surveyed by me, with due authority, in October 1998

I certify that I have complied with rule 76 under section 14(2)(d) of the
Land Surveyors' Ordinance, 1952, and that this plan is correct.

Checked by *[Signature]* 99/09/17

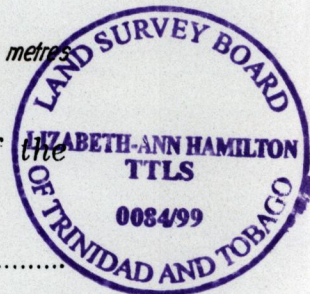
Elizabeth Ann Hamilton

Entered *[Signature]*

Land Surveyor, Trinidad and Tobago


July 08

1999.



Original BK. 1159 fol. 129

1. VOL. 4604 FOL. 299 RAMNARASE SAHADEO ✓
2. VOL. 4600 FOL. 321 RAMDEEN HARDEAN ✓
3. VOL. 4600 FOL. 333 DAAHRAM PERSAD - HARDEEN. ✓



1249/237