

Cadastral Sheet B.22.P. 23F  
 2/d  
 Ward of Cunupia  
 County of Caroni

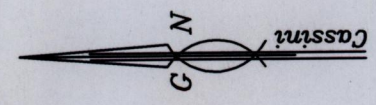
C.T. Vol. 381 Fol. 143

Vol. 4530 Fol. 261

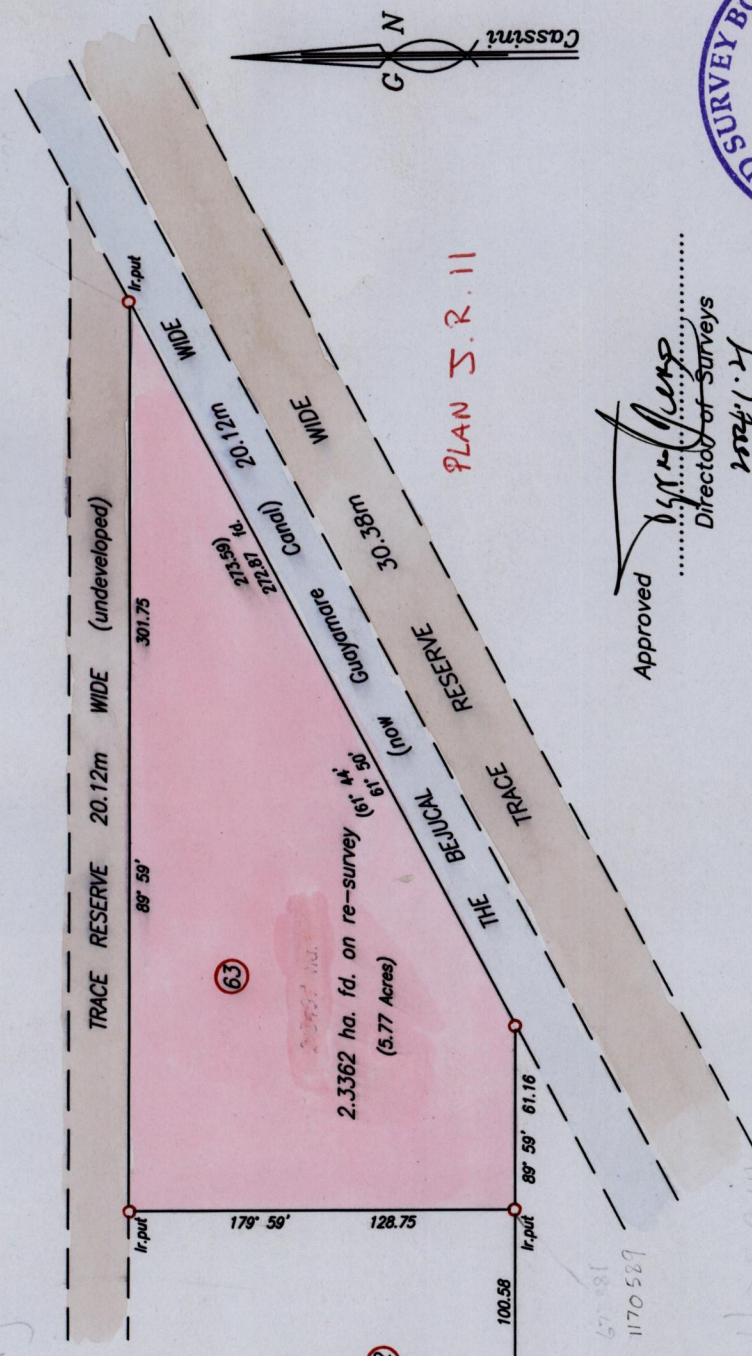
Process ID#66294

Check Registry  
 PCS 17359

1308



37



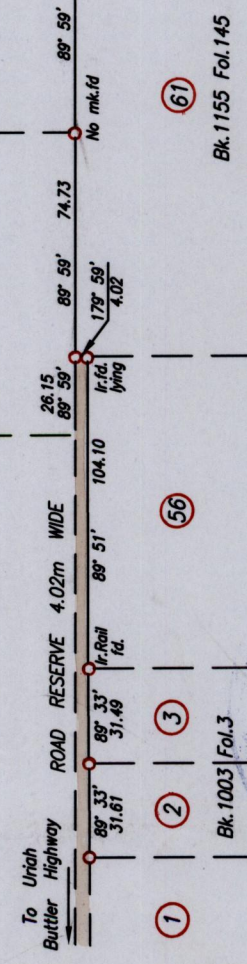
PLAN S.R. 11

Approved  
*[Signature]*  
 Director of Surveys  
 11/11/04

SCALE 1/2500  
 Distances are in metres

*[Signature]*

Trinidad & Tobago Land Surveyor  
 11th January 2004



*Esan Hosen*

○ Denotes Ir. fd. unless otherwise stated  
 Bearings are Cassini Grid based on Solar Observations  
 To obtain compass bearing subtract 1 minute  
 PLAN of a Parcel of land coloured pink in the Ward of Cunupia  
 Containing two point three six two hectares  
 Re-defined by me with due authority on 11th January 2004

In accordance with Regulation 25 (1) of the Land Surveyors' Regulations 1998,

I certify that this plan is correct.

Checked by *[Signature]*  
 Entered on *[Signature]*