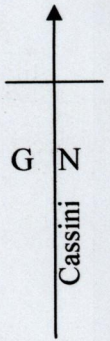
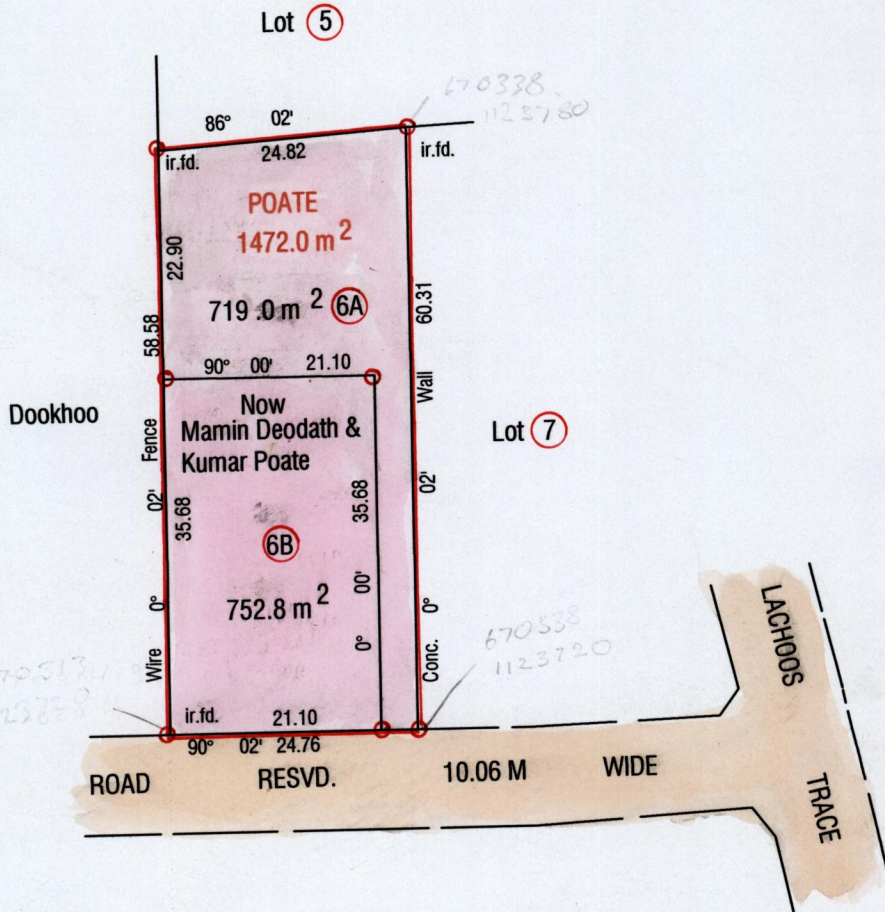


Process ID #66290  
R.P.O Vol. 105 Fol 41  
C.T Vol. 1526 Fol. 47

Ward of Siparia  
County of St. Patrick  
Cadastral Sheet G 13 J  $\frac{63 F}{3/b}$



Vide Plan E.K 77  
VOL 4661 FOL 5




- Bearings are Cassini Grid based on Solar obs.
- Denotes iron put except otherwise stated

Approved

*[Signature]*  
Director of Surveys 2004-10-15

Note: To obtain compass bearings add/subtract minutes

Scale 1: 750  
Distances are in metres




PLAN of 2 Parcels of land coloured pink in the Ward of Siparia  
Containing together one thousand four hundred and seventy one point eight square metres  
Surveyed by me, with due authority, in June 2003

In accordance with Regulation 25 (1) of the Land Surveyors' Regulations 1998, I  
certify that this plan is correct.

Checked by *[Signature]* 2/12/04

Entered *[Signature]* Trinidad and Tobago Land Surveyor 20<sup>th</sup> June 2004





303  
(6A) Vol. 4661 fol. 11 KUMAR POAT & JASSODRA KUMAR -

(6B) Vol. 4661 fol. 19 DEOSARAN SAMLAL & LUCY RAMKISSOON SAMLAL

POATE  
Samlal

