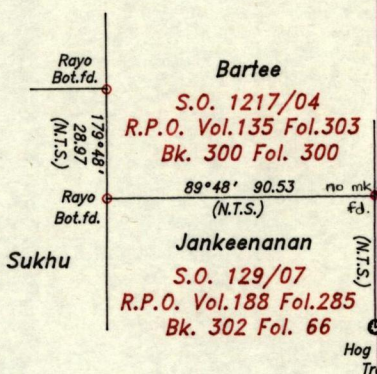
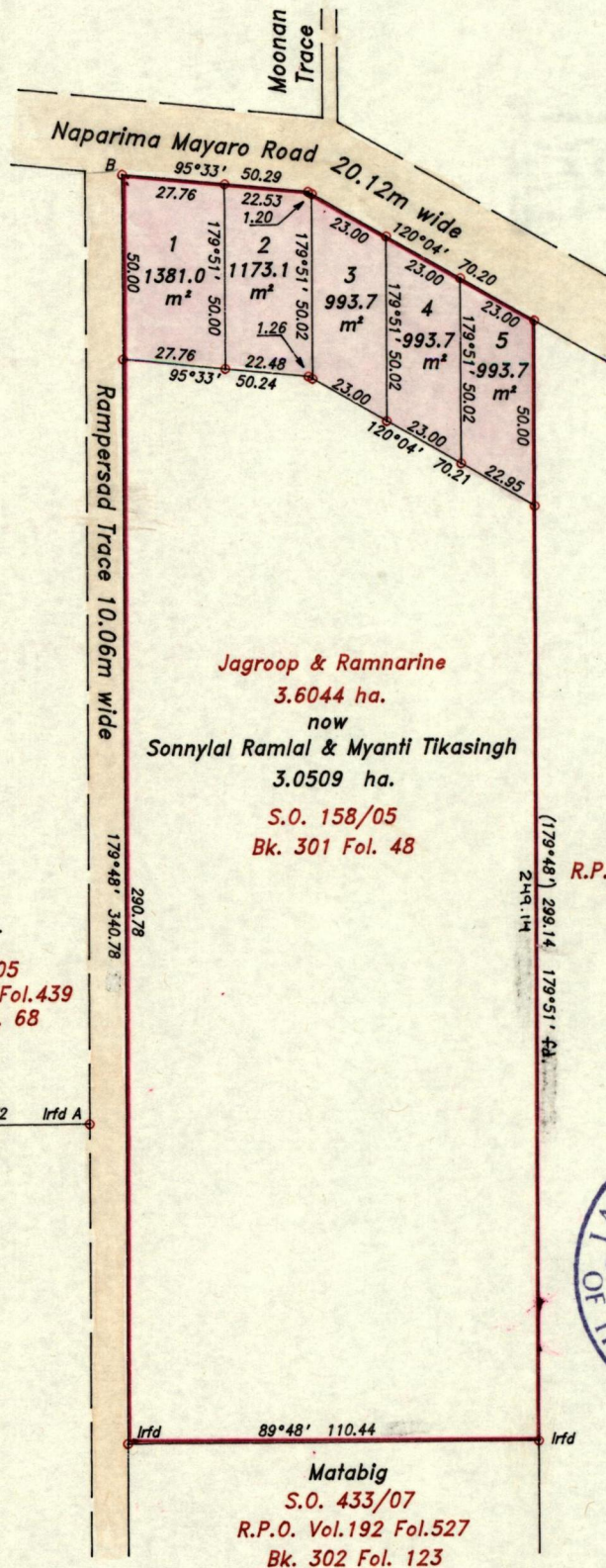
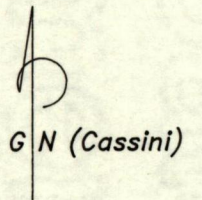



Process ID# 66236  
R.P.O. Vol. 144 Fol. 571  
C.T. Vol. 3737 Fol. 73  
Vol. 4566 fol. 237

Cadastral Sheets 3/b & 3/d (E.22.N)  
Ward of Cocal  
County of Nariva



References  
S.O. 160/29  
R.P.O. Vol. 679 Fol. 301  
Bk. 631 Fol. 93



Approved by *[Signature]*  
Director of Surveys  
2004-3-31

A - B 01°55' 272.97  
SCALE 1 : 2000  
Distances are in METRES.

Notes : o Denotes Iron put unless otherwise stated.  
Bearings are Cassini Grid based on solar observations.

PLAN of 5 parcels of land coloured pink in the Ward of Cocal.  
Containing together five thousand five hundred and thirty five point two square metres.  
Surveyed by me, with due authority in December 1998.

In accordance with Regulation 25(1) of the Land Surveyors' Regulations 1998, I certify that this plan is correct.

Checked by *[Signature]*  
Entered on *[Signature]*

*[Signature]*  
Trinidad and Tobago Land Surveyor..... 10<sup>th</sup> June 2003

Original Blk 301:48

- 1 Vol. 4611 Fol. 265 Zaida Lutelman
- 2 VOL. 4618 FOL. 207 ANRIKA TIKASINGH
- 3 VOL. 4618 FOL. 209 ANRIKA TIKASINGH
- 4 VOL. 4618 FOL. 211 AMIRIKA TIKASINGH
- 5 Vol. 4566 Fol. 241 Daniel Beharry.

6 AUG 2003  
Lands and  
Surveys  
Division

1289/126