

Process ~~52~~ 66387

R.P.O. Vol. 262

Fol. 631

C.T. Vol. 2385

Fol. 271



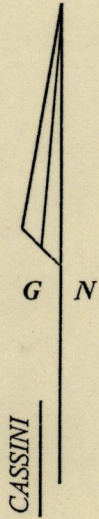
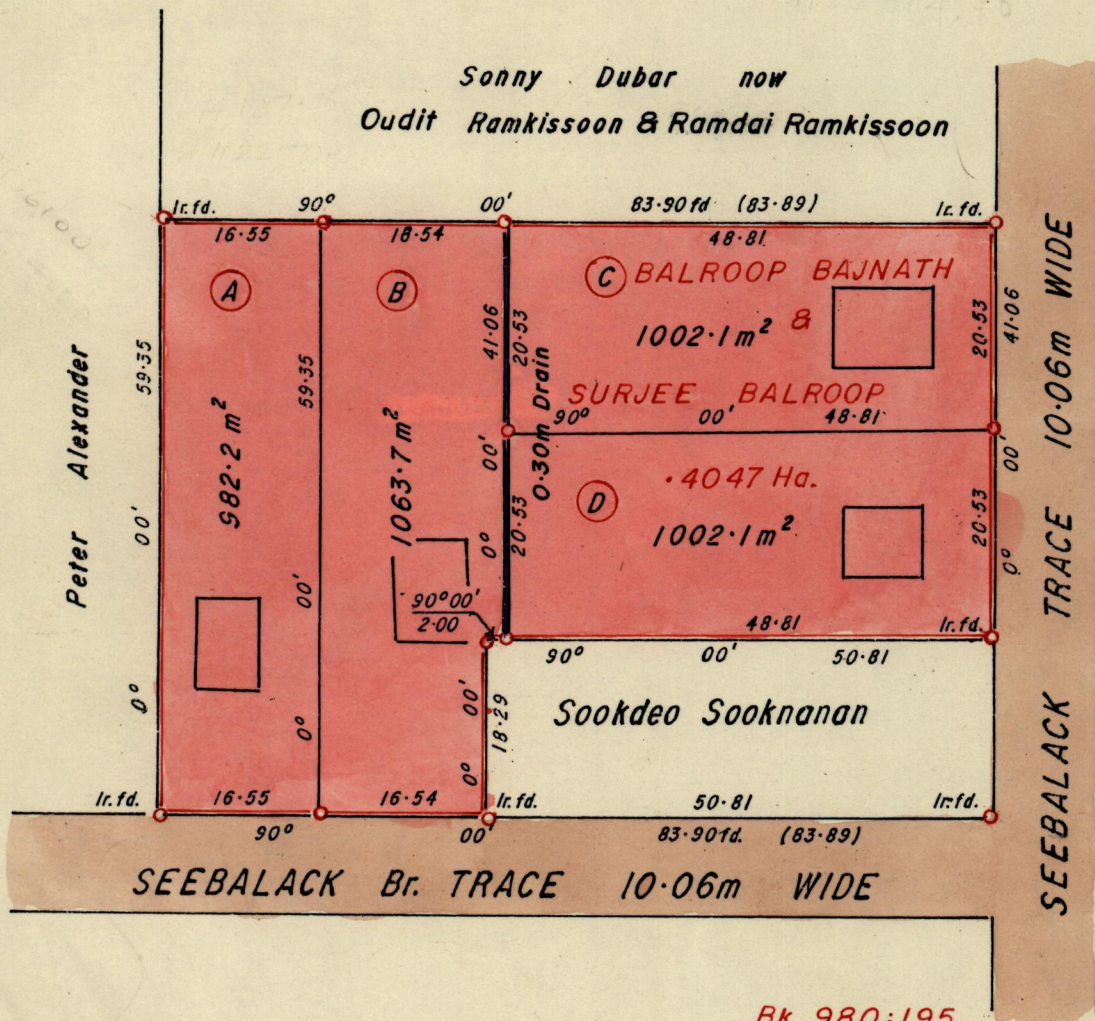
Vol. 4709

Fol. 183

Ward of Siparia.

County of St. Patrick.

Cadastral Sheet G.14.M. 63F
4/d



Bk. 980:195

see Bk 1273:101

Approved

[Signature]
 Director of Surveys
 2005-8-30

○ Denotes Iron put unless otherwise stated

Bearings are Cassini Grid based on Solar Obs.

SCALE 1 : 750.

Distances are in METRES

PLAN of 4 Parcels of land coloured PINK in the Ward of Siparia.

Containing together four thousand and fifty point one square metres.

Surveyed by me, with due authority, in January 2003.

In accordance with Regulation 25 (1), of the Land Surveyors Regulations 1998,

I certify that this plan is correct.

Checked by *[Signature]*

Entered *[Signature]*

Trinidad and Tobago Land Surveyor *[Signature]* 2003

Original Bk 980 fol. 195

- A - Vol. 4709 Fol. 189 DEOPERSAD-DOOPLAL and SALLY-LEELAWATEE BALROOP.
- B - Vol. 4709 Fol. 197 MAHADEO + CHANRAWTI BALROOP
- C - Vol. 4709 Fol. 205 SURJEE BALROOP + PENCHAND BASNATH.
- D - Vol. 4709 Fol. 205 DEORAJ, DAVE + RADHA BALROOP.

288 JAN 2003
L. L. L. and
Surveyors
Division

1358/28