
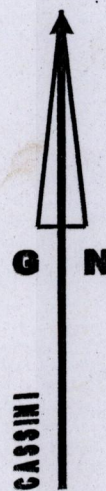
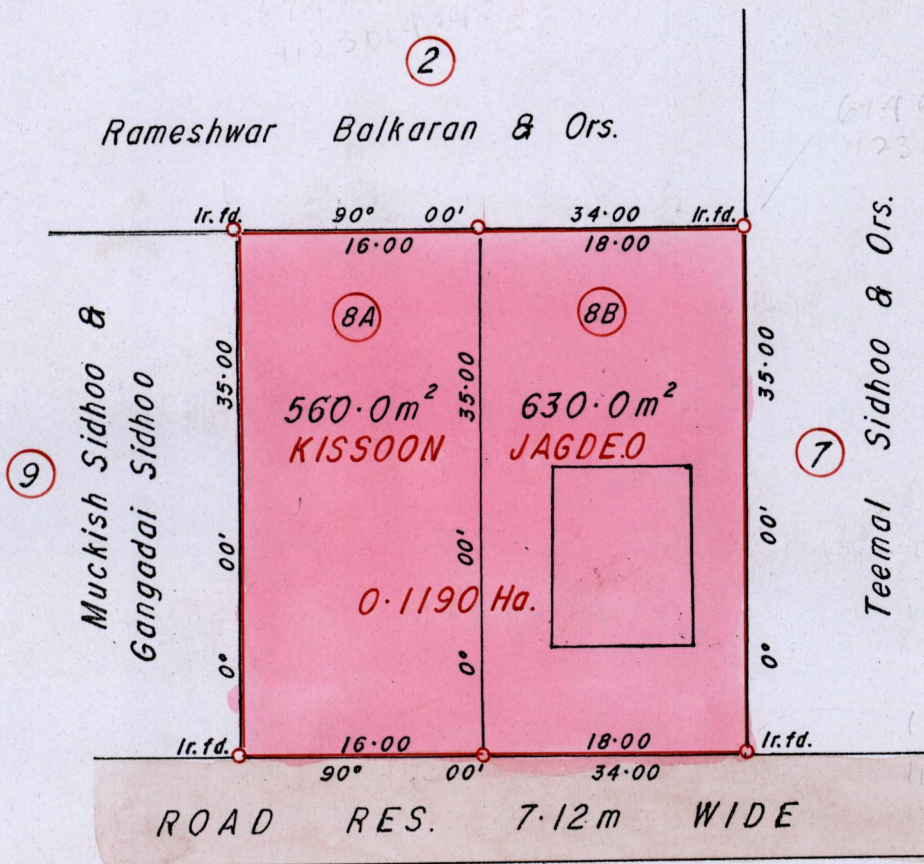


R.P.O. Vol. 586 Fol. 179  
C.T. Vol. 4074 Fol. 359

Ward of Siparia.  
County of St. Patrick.  
Cadastral Sheet G.14.M.  $\frac{63F}{4/d}$  &  $\frac{64D}{3/c}$

Vol 4603 fol 91

Process ID# 66385



Rishi Jagdeo  
 Plan G.A. 205 Orig ✓

Approved *[Signature]*  
 Director of Surveys.  
 2004-8-20

Bearings are Cassini Grid based on Solar Obs.  
 Scale :1:500  
 Distances are in METRES.

PLAN of 2 Parcels of Land coloured PINK in the Ward of Siparia.  
 Containing together zero point one one nine zero hectare.  
 Surveyed by me with due authority, in December 2003.  
 In accordance with Reg. 25(1) of the Land Surveyors' Regulations 1998,  
 I certify that this plan is correct.

Checked *[Signature]* 5-8-04  
 Entered *[Signature]* 03/10/13  
 Trinidad and Tobago Land Surveyor *[Signature]* 200.

Original Survey G.A 205

8A Vol 4603 Fol 95 Rishi Jagdeo ✓

8B Vol 4603 Fol 101 Rishi Jagdeo ✓

22 JAN 2004  
Lands and  
Surveys  
Division

1195/3