

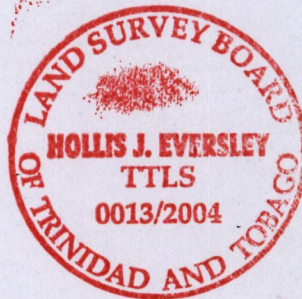
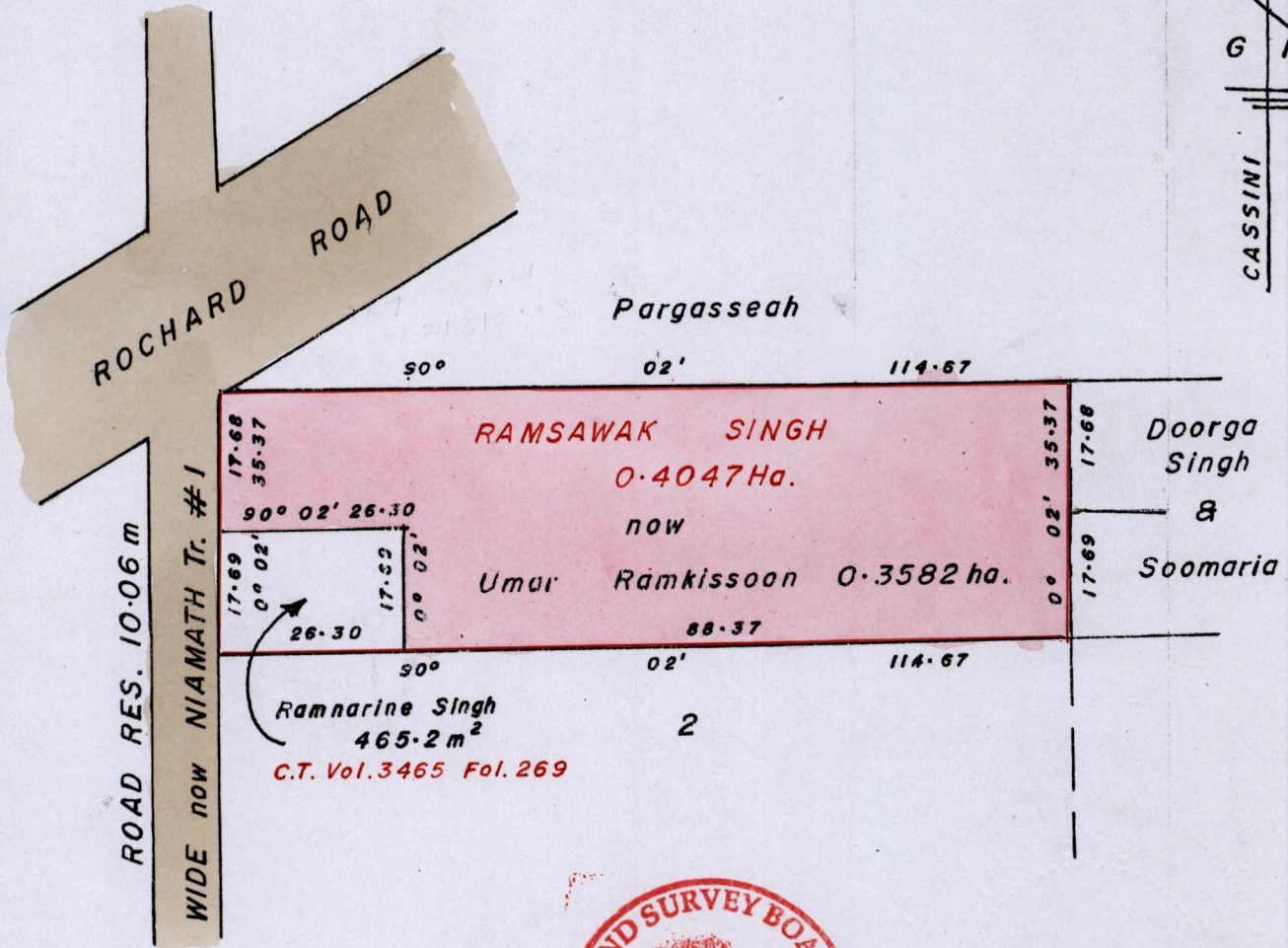
Process ID#66381

REMAINING PORTION

R.P.O. Vol. 223 Fol. 147  
C.T. Vol. 2917 Fol. 467

Ward of Siparia.  
County of St. Patrick.  
Cadastral Sheet G.18.D. 73C  
2/b

Vol. 4631 Fol. 189



673479  
1121456  
WQS 84

Doolie B. Mohammed  
Doolie B. Mohammed

Scale 1 : 1000.

Distances are in METRES.

Original - Bk. 1141 : 139.

1197 : 78.


Approved .....  
Director of Surveys  
2024.9.3

This is a true copy of a diagram of zero point four zero four seven hectare originally transferred to RAMSAWAK SINGH, showing a portion coloured pink and containing zero point three five eight two hectare being the remainder after one previous transfer of another portion of the land In accordance with Reg. 25(1) of the Land Surveyors' Regulations 1998, I certify that this plan is correct.

Checked by .....  
Entered 18.09.2013

Trinidad and Tobago Land Surveyor ..... 2004

DOOLIE B. MOHAMMED. /



1195/19