
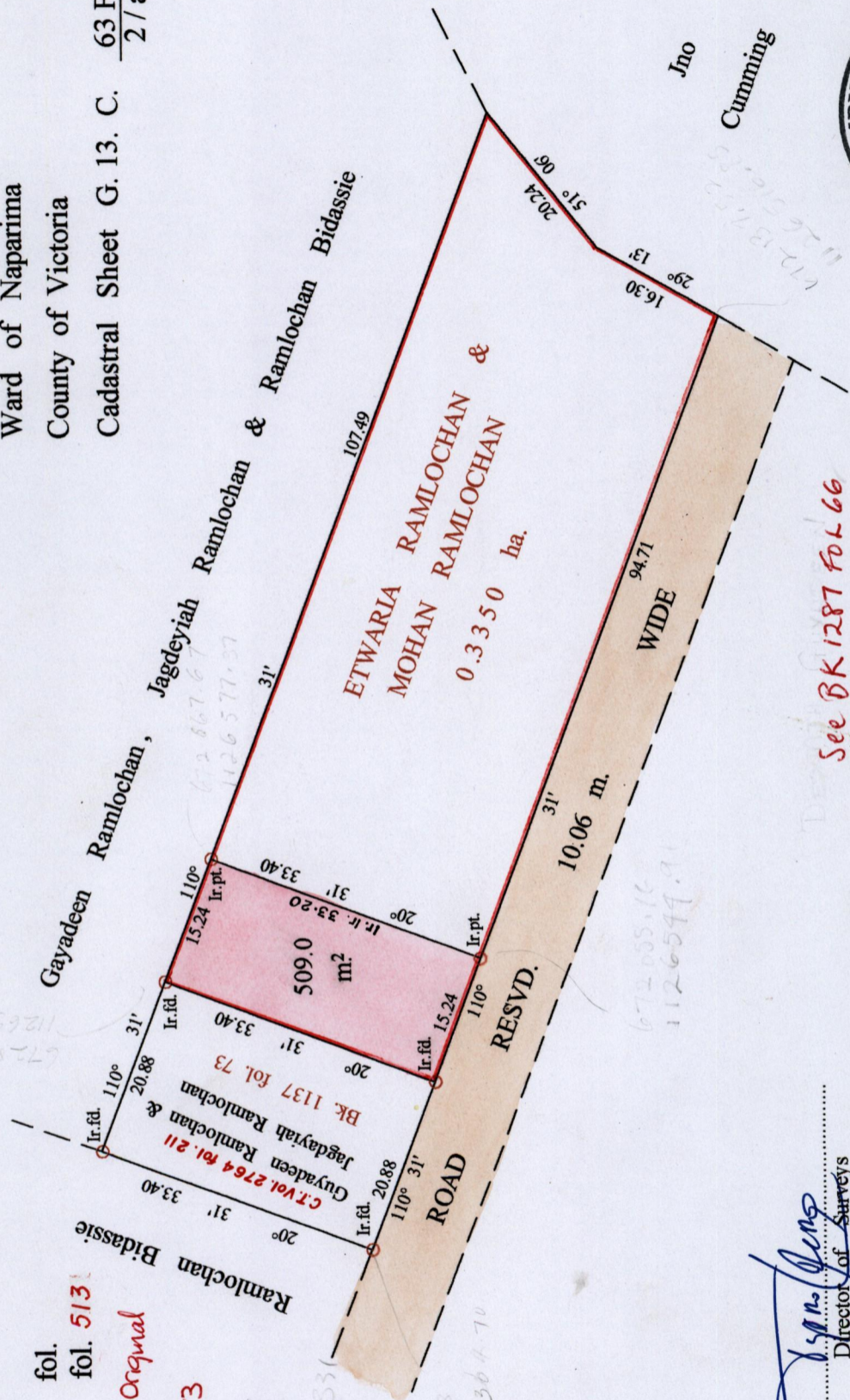


Ward of Naparima  
County of Victoria  
Cadastral Sheet G. 13. C. 63F  
2/a

R.P.O. Vol. fol.  
C.T. Vol. 3869 fol. 513  
Bk. 1233 fol. 50 Original  
Vol. 4709 Fol. 113

Process SD #66378



See BK 1287 fol 66

SCALE 1 : 750

Distances are in metres

Ward of Naparima

Note. Bearings are cassini grid based on Solar Observations

PLAN of a Parcel of land coloured pink in the Ward of Naparima

Containing five hundred and nine sq. metres

Surveyed by me, with due authority, in April 2004

In accordance with Regulation 25(1) of the Land Surveyors' Regulations 1998,

I certify that this plan is correct.

Approved  
Director of Surveys

Checked by Sugjaje Reemaul

Entered on 8<sup>th</sup> May, 2004  
Trinidad & Tobago Land Surveyor

67-59374  
112650213


PK 087 fol 66  
Vol 4709 fol 113

671818-13  
112636470

67-55516  
112654491

125-2-21

DEONATH GUYADEEN



1988

1195/167