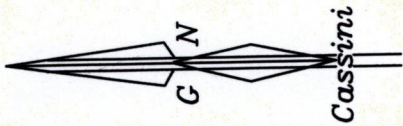

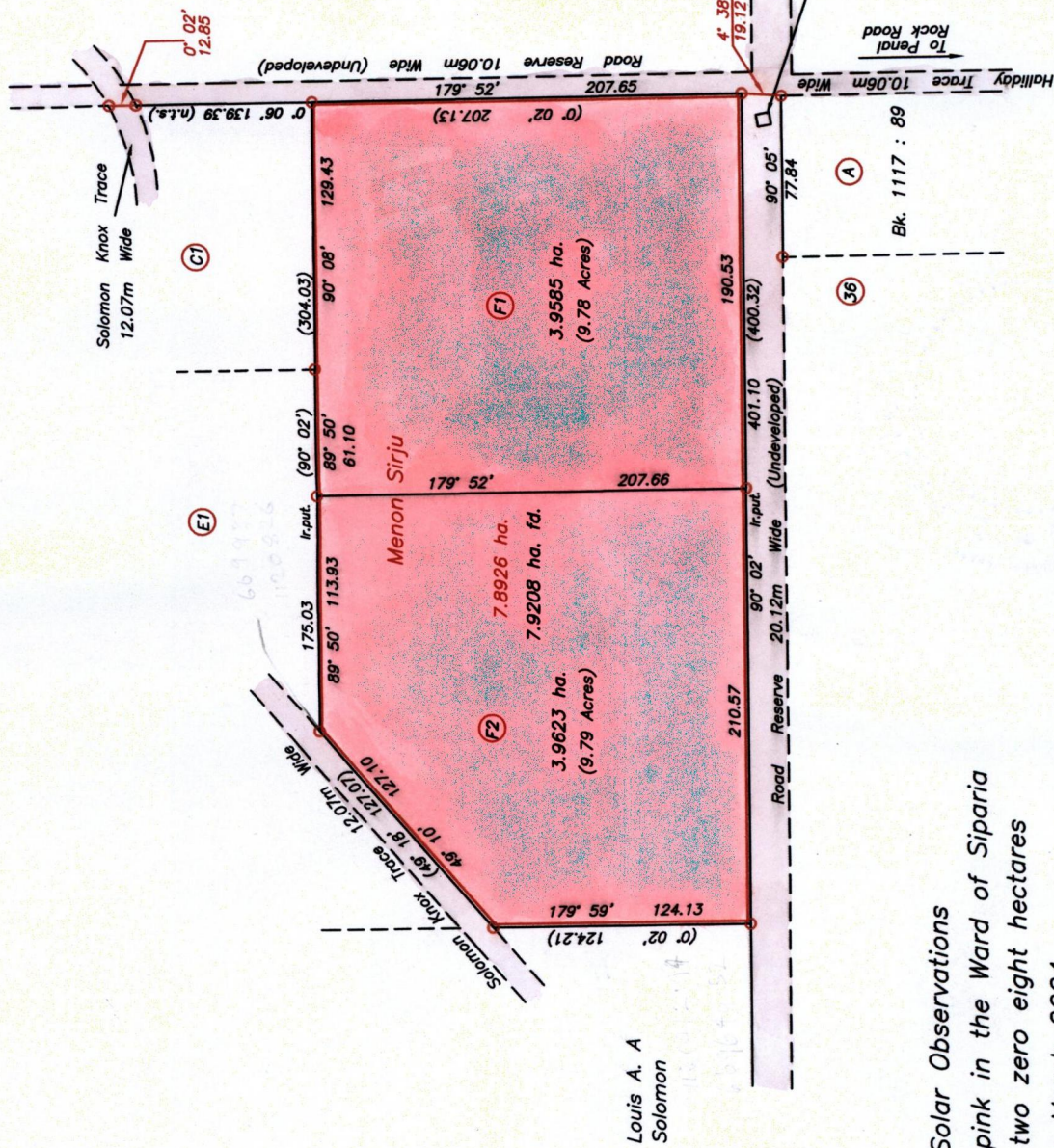


Cadastral Sheet G.18.B.&F 73C  
Ward of Siparia  
County of St. Patrick

Penal



SCALE 1/3500  
Distances are in metres

Vide Plan J.B. 97

R.P.O Vol 141 Fol 197  
CT Vol 3867 Fol 30  
Vol. 4593 fol. 9

Process SD#66235

Louis A. A  
Solomon

Approved .....  
Director of Surveys

2004.8.24  
Denotes Iron Found.

Bearings are Cassini Grid based on Solar Observations  
PLAN of 2 Parcels of land coloured pink in the Ward of Siparia  
Containing together seven point nine two zero eight hectares  
Surveyed by me with due authority in March 2004

In accordance with Regulation 25 (1) of the Land Surveyors' Regulations 1998,

I certify that this plan is correct.

Checked by M.T. ...

Entered on ...

Nasser Abdul  
Trinidad & Tobago Land Surveyor ..... 2004

Orig. JB 97

F1 - Vol. 4593 fol. 13  
Nathan & Deborah Hutchinson

F2 - Vol. 4640 fol. 267 KERRY N & SUZANNE BRAHIM



1289/279