

Process ID#66366

Ward of Tacarigua

R.P.O. Vol. Fol.

County of St. George

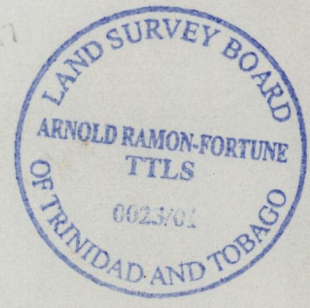
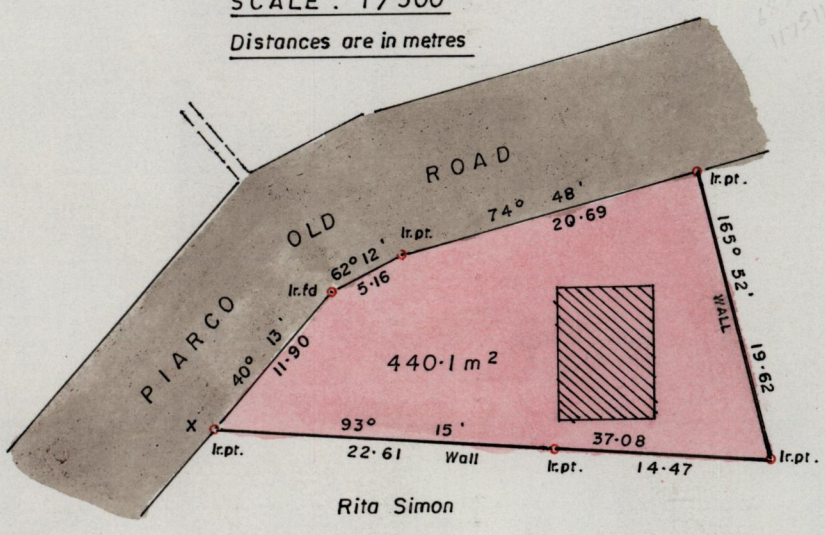
C.T. Vol. 3825 Fol. 551

Cadastral Sheet B. 24.B. $\frac{24B}{47a}$

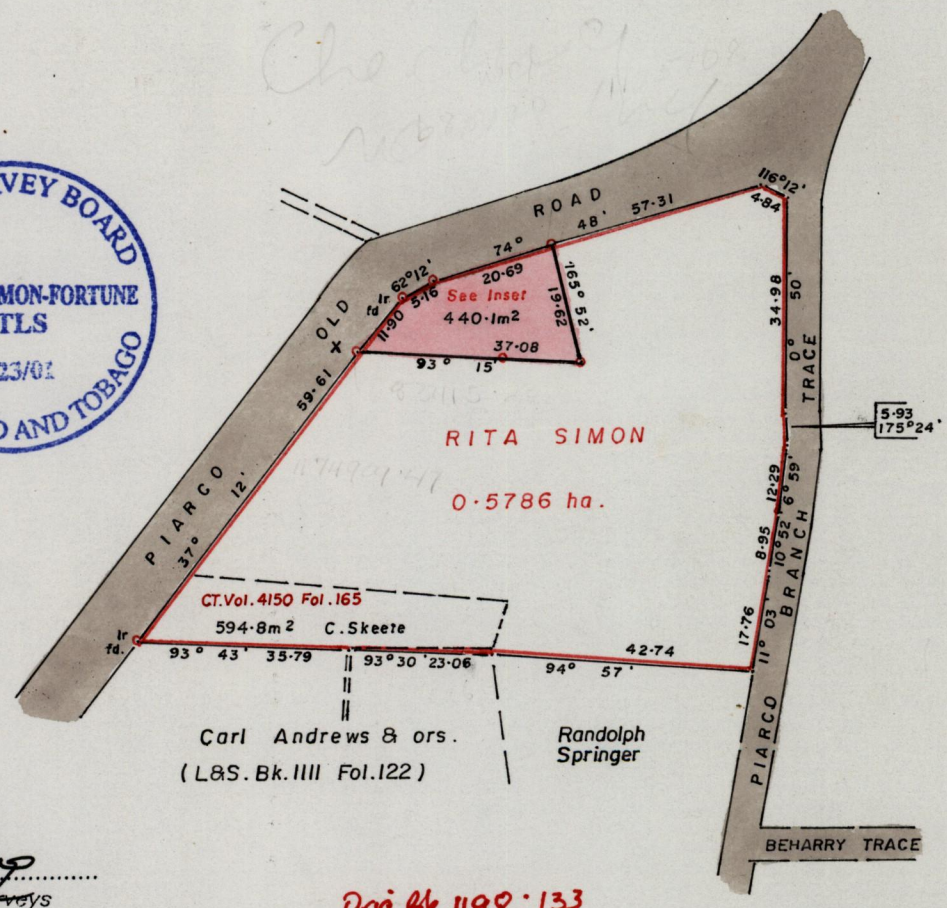
Vol. 4522 INSET 7d. 451

SCALE: 1/500

Distances are in metres



G N
Cassini



Approved
[Signature]
 Director of Surveys
 2002.12.04

Orig Bk 1198:133

cf. L&S. Bk. 1198 Fol. 133

Bearings are based on Solar Observations

SCALE: 1/1250

Note: To obtain compass bearings subtract minutes.

Distances are in metres

PLAN of a Parcel of land coloured pink in the Ward of Tacarigua
 Containing four hundred and forty point one square metres

Surveyed by me with due authority in May 2001
 In accordance with Regulation 25(1) of the Land Surveyors' Regulations 1998,
 I certify that this plan is correct.

Checked by *[Signature]* Arnold A.S. Ramon-Fortune T.T.L.S. MRICS.
 Entered *[Signature]* Trinidad & Tobago Land Surveyor 20th JUNE 2001