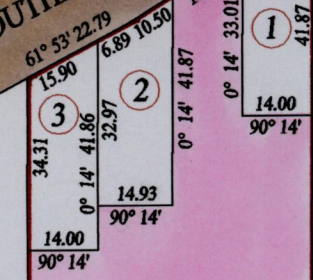
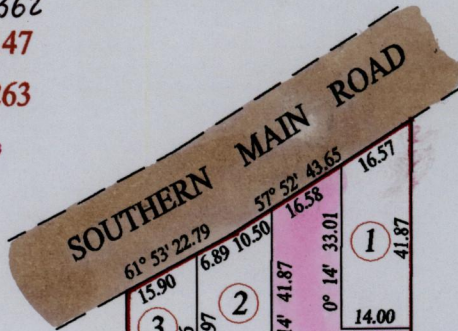


Process JD#66362
R.P.O. Vol. 434 Fol. 147
C.T. Vol. 1471 Fol. 263
Vol. 4542 Fol 89

Ward of Cedros
County of St. Patrick
Cadastral Sheet (F.19.B) 72.A.
1/a



Catherine Phillip

Mangalsingh then Kowlassaree

AHAMAD HOSEIN PANCHOO & HALIMAN PANCHOO
2.0183 ha.
now
DARRELL DEPRADINE & ALBERT JOSEPH DEPRADINE
1.8569 ha.

G N

CASSINI

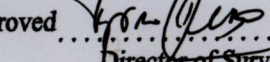
Vide Bk.1227 fol.212

Original Sur Bk 453:51

641 314
1121 248
WGS 84

- Lot 1 Trevor Jeremiah 524.0 m² C.T.Vol.4390 fol.349
- Lot 2 Oslyn Fortune 556.5 m² C.T.Vol.3793 fol.479
- Lot 3 Dave Thomas & Wilma Thompson 533.2 m² C.T.Vol.4390 fol.367


Patchus Knox & Jacqueline Boodoo Roberts

Approved 
Director of Surveys
2003.8.26

STATE

SCALE : 1:1500

Note: Bearings are cassini grid based on solar observations Distances are in metres
This is a true copy of a diagram of two point zero one eight three hectares, originally transferred to AHAMAD HOSEIN PANCHOO & HALIMAN PANCHOO, shewing a portion coloured pink and containing one point eight five six nine hectares being the remainder after three (3) previous transfers of another portion of the land. In accordance with Regulation 25 (1) of the Land Surveyors' Regulations 1998, I certify that this plan is correct.

Checked by M.M. 07/08/03 

Entered on C.M.S. 10.09.2013 Trinidad & Tobago Land Surveyor 11.12.2002

