


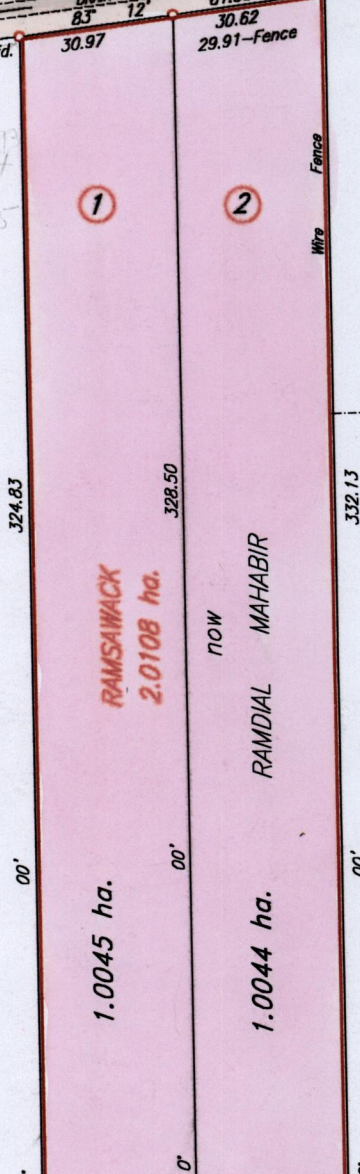
VOL. 4520 FOL. 117

Process ~~12~~ 66359

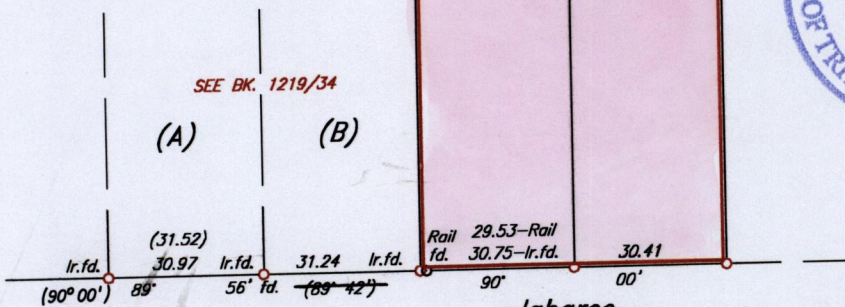
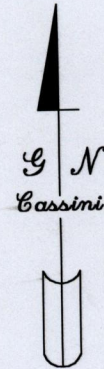
674176.99
674174.99
11688.15.15



Boodoo now
Sooknanan Krishendai Sooknanan & P. Sinanan.



Petd for by Jugasing.



Jaharee
now R. Dalgoo

Approved

[Signature]
 Director of Surveys
 2003.03.03

SCALE 1 : 1500

Bearings are based on Solar Observations

Note: To obtain compass bearing add/ subtract minutes

Distances are in metres

PLAN of 2 Parcels of land coloured pink in the Ward of Cunupia
Containing together two point zero zero eight nine hectares.

Surveyed by me, with due authority, in October 2001.

In accordance with Regulation 25 (1) of the Land Surveyors' Regulations 1998,
I certify that this plan is correct.

Checked by *Zm 16/06/03* *Winston Ramcharan*

Entered *[Signature]* Trinidad and Tobago Land Surveyor. 10th November 2001

Original Sur Bk 718 fol 39

1 VOL. 4520 FOL. 123 RUPCHAND MAHABIR ✓

8 0

2. VOL. 4520 FOL. 131 RAMDANIE MAHABIR ✓

131
RAMDANIE
MAHABIR

Subd. Bk 1332:103

14 AUG 2002
Lands and
Surveys
Division

1279/60