



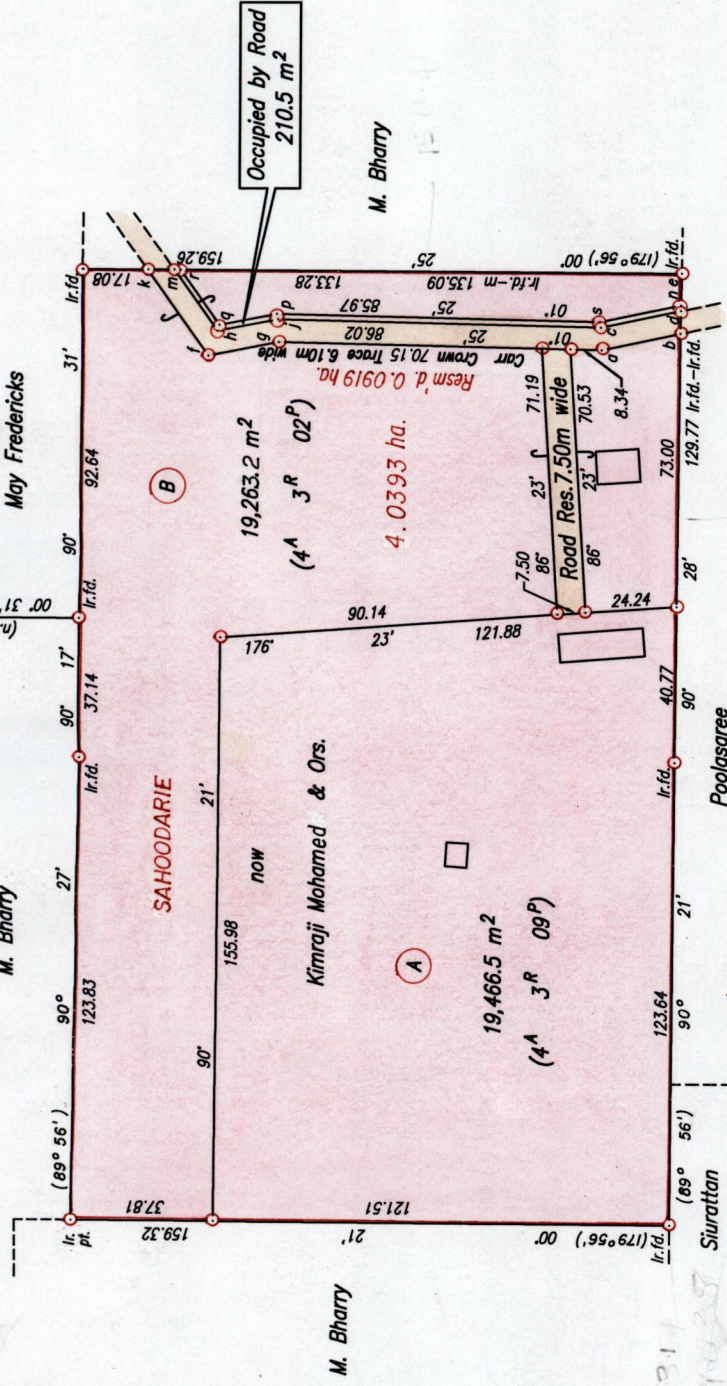
1308/210

210

Cadastral Sheet D.14.B. ^{34 E} 4/6, 4/7
Ward of Chaguana
County of Caroni



Sta.	Legend	Bearing	Dist.
a-b		168° 15'	21.34
b-d		168° 15'	21.86
b-d		90° 28'	6.10
d-e		90° 28'	8.40
f-g		169° 10'	19.15
h-j		169° 10'	16.38
f-k		54° 38'	28.03
h-m		54° 38'	19.97
m-k		00° 25'	6.96
c-j		01° 25'	85.98
d-n		90° 28'	1.50
s-n		168° 15'	22.01
q-r		54° 38'	17.96
q-p		169° 10'	15.59



SCALE 1/2000
Distances are in metres

Approved
 Director of Surveys
 19/10/03

⊙ Denotes Iron put except otherwise stated
 Bearings are based on solar observations
 Plan of 2 Parcels of land coloured pink in the Ward of Chaguana
 Containing together thirty eight thousand, seven hundred and twenty nine point seven square metres
 Surveyed by me, with due authority, on October 5th. 2001
 In accordance with Regulation 25(1) of the Land Surveyors' Regulations 1998, I certify that this plan
 is correct.

Checked by *M. B. ...*
Ganeshdath Ramcharitar
 Entered on *Trinidad & Tobago Land Surveyor* ... 19/3/... 20... 02

R.P.O. Vol. 70 Fol. 57
C.T. Vol. 3737 Fol. 267

Vol. 4525 Fol. 46
M. Bharry

Process 50466356

A Vol 4525 fol 105 Kimraji Mohammed,
A. St. Aubyn & Ons.

26 MAR 2002
Lands and
Surveys
Division

B Vol 4525 fol 153 Latchmin Hubbers, Rookmin Ramnarine
and others.