

Process 66349

Vol 4518 fol 319

R.P.O. Vol. 7

Fol. 603

Cadastral Sheet G.8.0. 63C/3/d

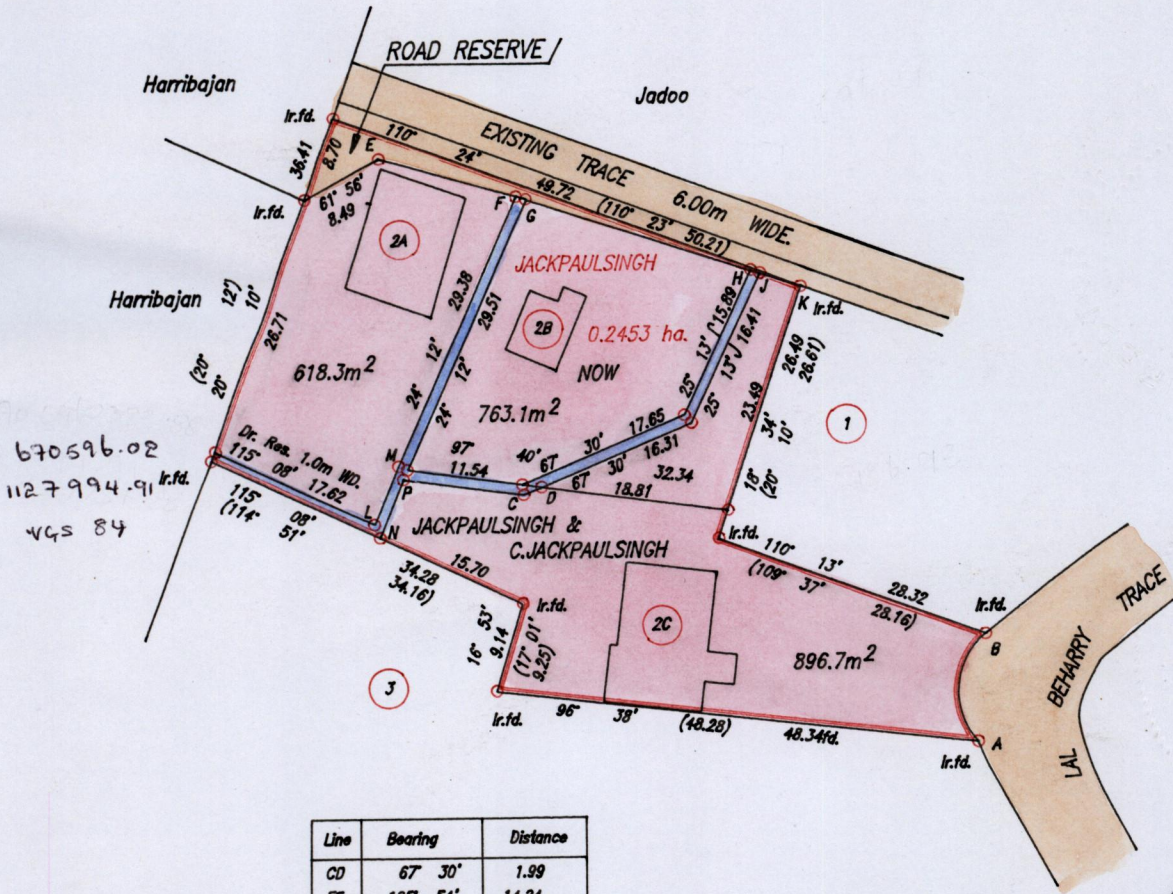
C.T. Vol. 2199

Fol. 423

Ward of Naparima

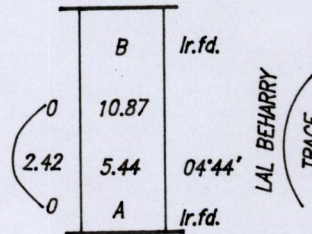
Bk.991 fol.114

County of Victoria

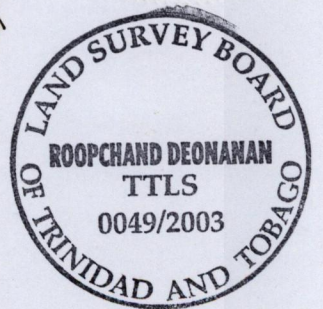


670596.02
1127994.91
VGS 84

Line	Bearing	Distance
CD	67° 30'	1.99
EF	105° 54'	14.24
EF	105° 54'	1.01
GH	108° 06'	23.58
HJ	108° 06'	1.01
JK	108° 06'	4.27
LM	22° 25'	6.31
NP	22° 25'	6.30
PC	97° 40'	12.07



AB = (04° 06' 11.06)



DR. RES. 1.0m WD.

Approved *[Signature]*
Director of Surveys

2003.11.07

○ Denotes Iron put except otherwise stated.
Bearings are based on Solar Observations

PLAN of 3 Parcels of land coloured pink in the Ward of Naparima
Containing together two thousand, two hundred and seventy eight point one square metres.
Surveyed by me, with due authority, in May, 2001
In accordance with Regulation 25(1) of the Land Surveyors' Regulations 1998,
I certify that this plan is correct.

Checked by *[Signature]* 20/10/03 *[Signature]*

Entered on CNIS 20.09.2013

Trinidad & Tobago Land Surveyor

6th September 2003

PATH = EV700 C:\Drawings\Jack(new).dwg

Original Bk 991:114

2A. Vol 4518 fol 825 Digamber Jackpaul Singh and
Dookrajre Jackpaul Singh

2B Vol 4518 fol 341 Jackpaul Singh, Seokdeo Singh and
Anmol Singh

2C Vol 4518 fol 383 Jackpaul Singh, Chanarolaye Jackpaul Singh
Kushma Soogram, Saysmatie Soogram.

9 SEP 2003
Lands and
Surveys
Division

1279/186