

Process #66344

R.P.O. Vol. 7 Fol. 603

C.T. Vol. 1015 Fol. 375

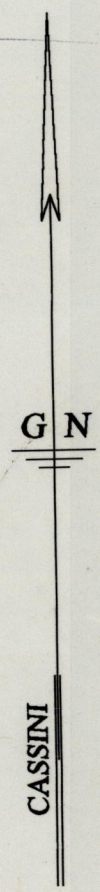
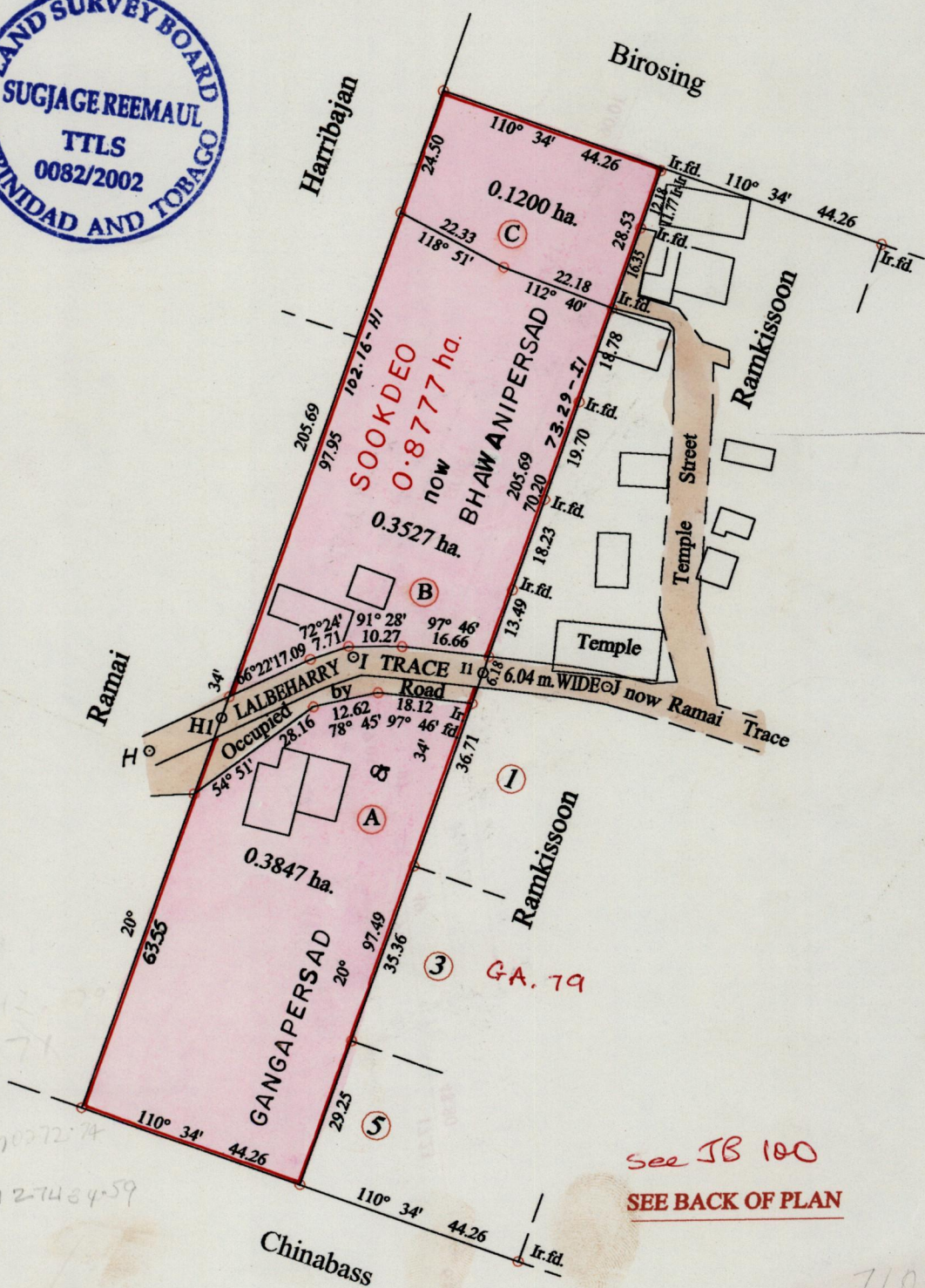
Vol 4517 Fol 141

Ward of Naparima

County of Victoria

Cadastral Sheet (G.13.C) 63.F.

1/b



see JB 100
SEE BACK OF PLAN

Approved: *[Signature]*
Director of Surveys
2003.07.03


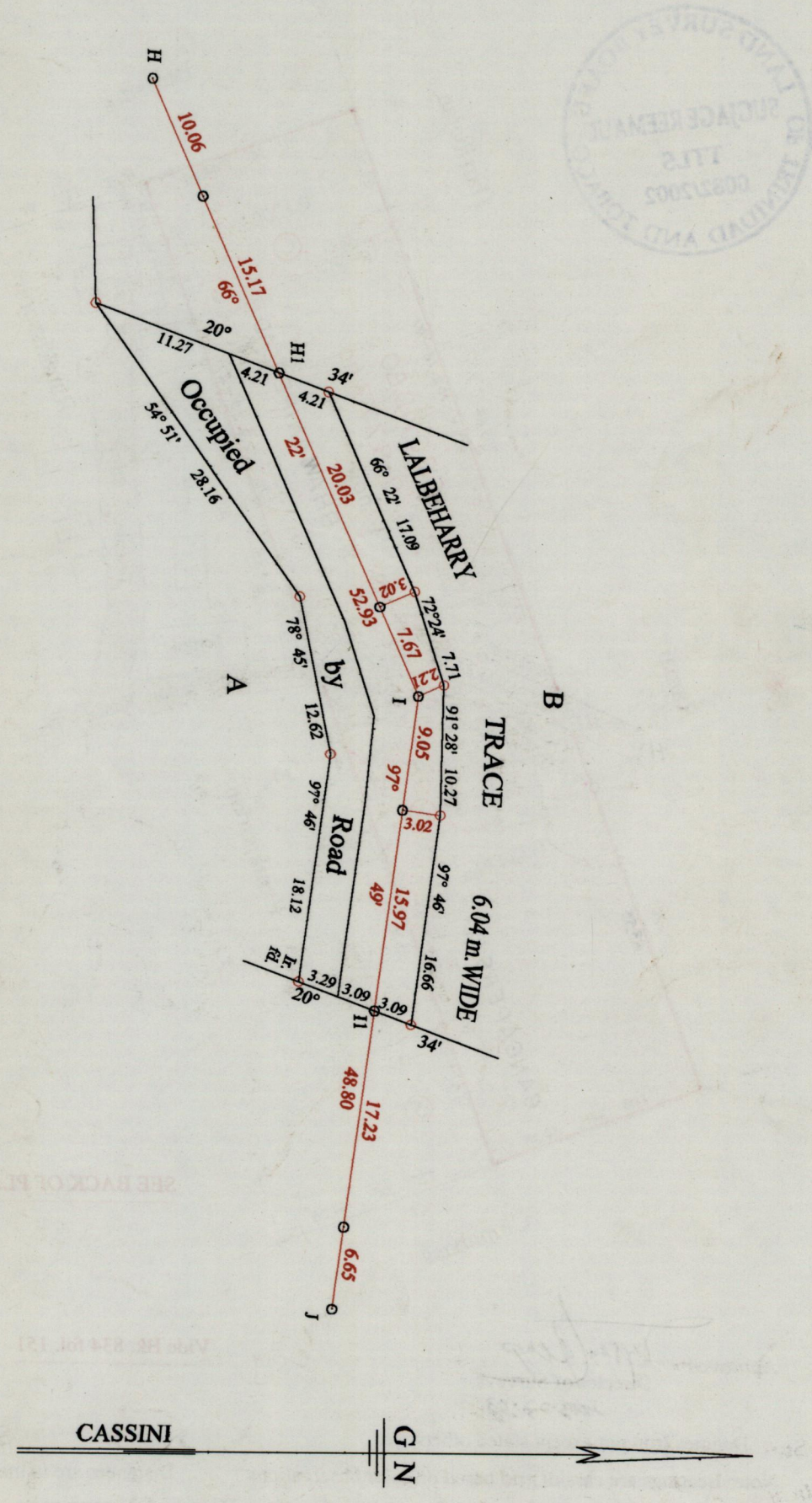
Orig - Vide Bk. 834 fol. 151

SCALE : 1:1250

o Denotes Iron put except stated otherwise.
Note: Bearings are cassini grid based on solar observations Distances are in metres
PLAN of 3 Parcels of land coloured pink in the Ward of Naparima
Containing together zero point eight five seven four hectare
Surveyed by me, with due authority, in June 2002
In accordance with regulation 25 (1) of the Land Surveyors' Regulations 1998,
I certify that this plan is correct.

Checked by *[Signature]*
Entered on 29/06/03 ... Trinidad & Tobago Land Surveyor ... June, ... 2002

- A Vol 4566 fol 343 Bhawani Persad, Bhawanipersad, Rabha Persad
- B Vol 4566 fol 335 Ganga Persad also Crangopersad and Khemraj
- C Vol 4517 fol 149 Kelvin Victor Maltee Victor, Boodhal Samaroo Nisa Samaroo.



25 OCT 2002
Lands and Surveys
1279/63