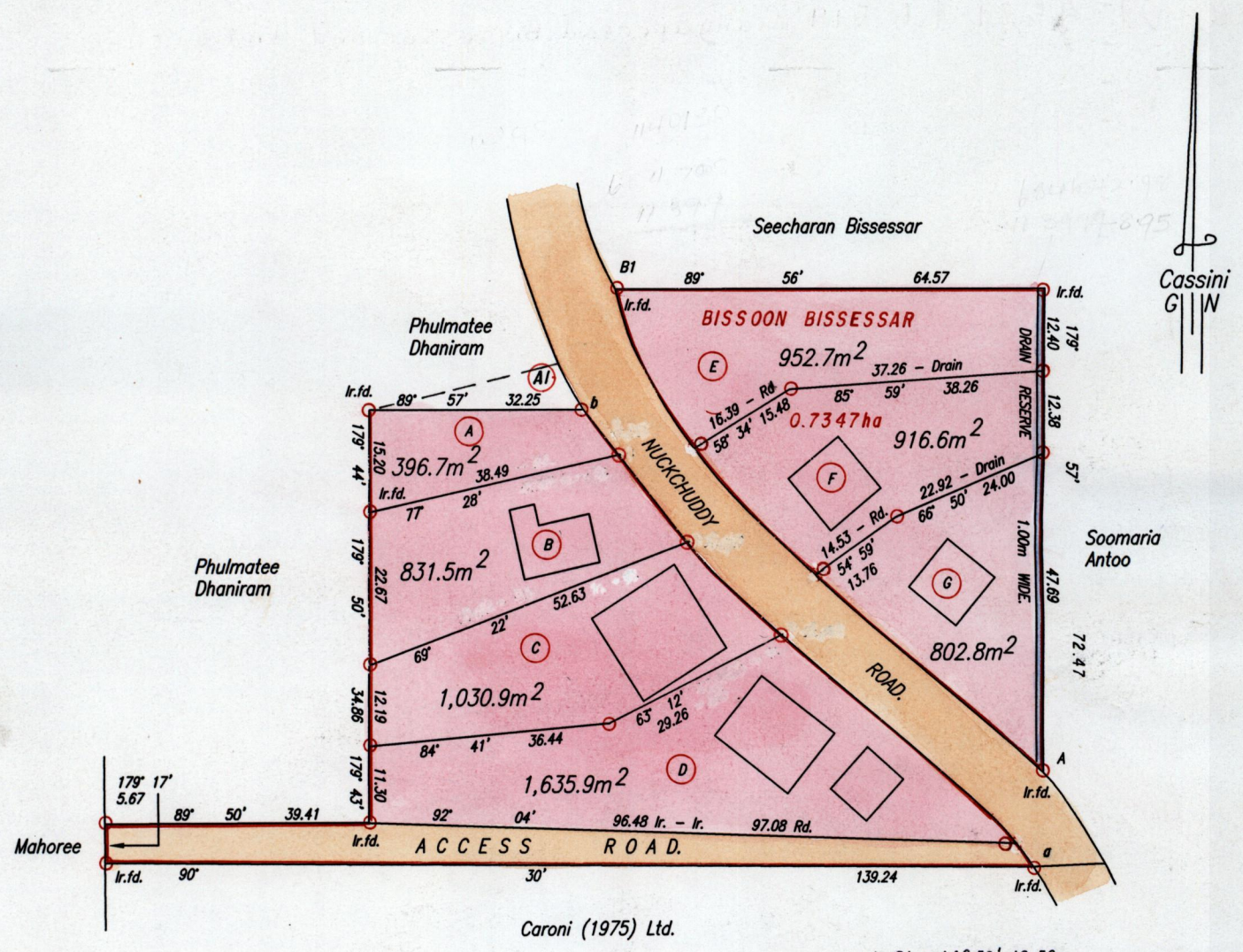


Process ID#6661

Vol. 4511
R.P.O. Vol.
C.T. Vol. 4300
Bk 1198 fol. 185 Orig
EK 1512 Fol. 86

7d. 273
Fol.
Fol. 69

Ward of Savana Grande
County of Victoria
Cadastral Sheet D.24.N. & G.5.B. 54B
4/d




Caroni (1975) Ltd.

b - B1 = 14° 50' 18.56
a - A = 06° 07' 14.07

Note : Plot A1 to be amalgamated to Plot A

Approved *[Signature]*
Director of Surveys 2003.5.29

SCALE 1:1000
Distances are in Metres



○ Denotes Iron put except otherwise stated.
Bearings are based on Solar Observations

PLAN of 7 Parcels of land coloured pink in the Ward of Savana Grande
Containing together six thousand, five hundred and sixty seven point one square metres.
Surveyed by me, with due authority, in May, 1992
In accordance with Regulation 25(1) of the Land Surveyors' Regulations 1998,
I certify that this plan is correct.

Checked by *[Signature]* 20 May 03

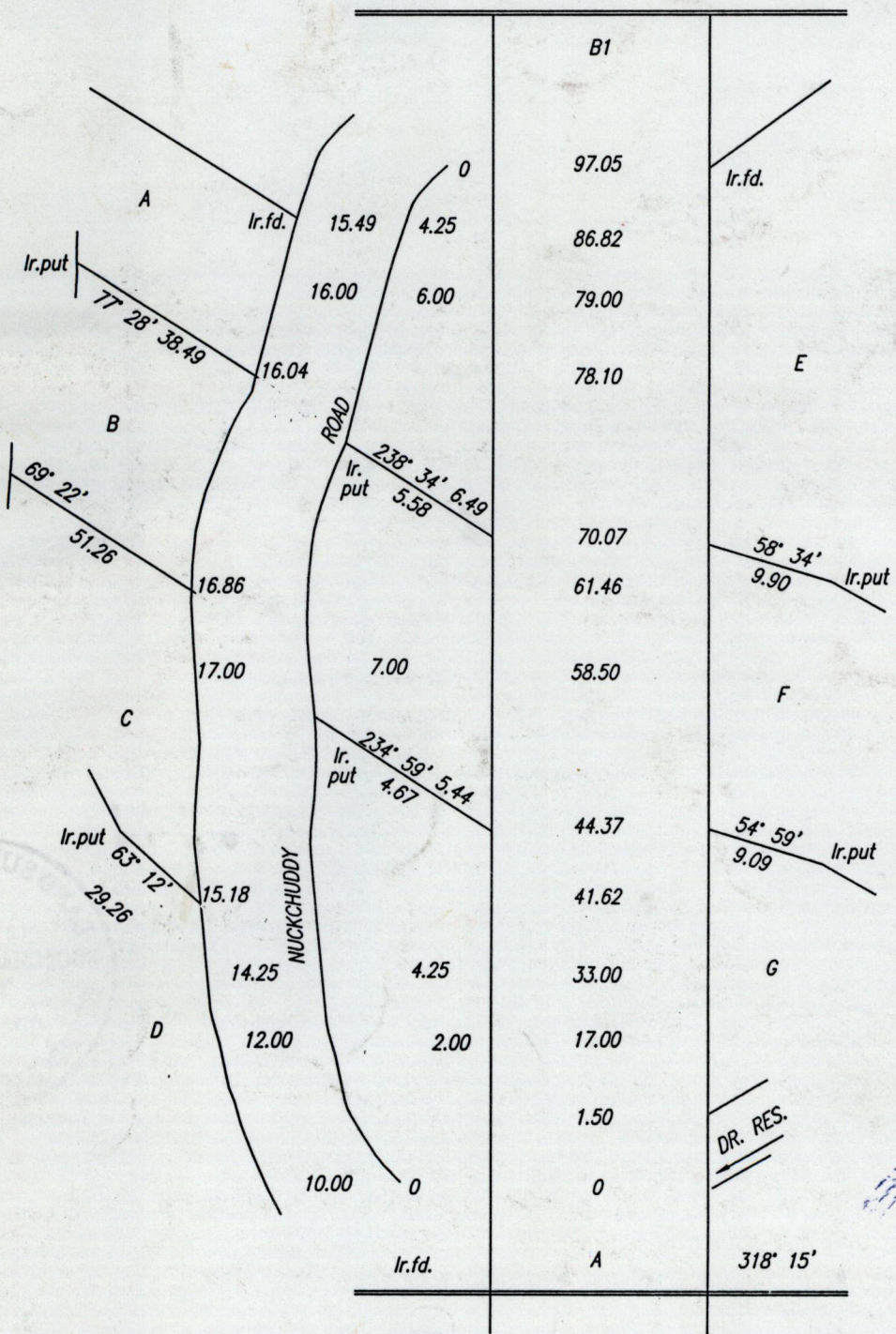
[Signature]

Entered on *[Signature]*

Trinidad & Tobago Land Surveyor . 5th April 2002
PATH = EV700 C:\Drawings\BBissessar.dwg

- LOT A, Vol. 4511 7d. 283 Vishnu Bissessar and Beshan Bissessar
- LOT B, Vol. 4511 7d. 281 Vishnu Bissessar and Beshan Bissessar
- LOT C, Vol. 4511 7d. 293 Jasmine Bissessar and Roopchan Bissessar
- LOT D, Vol. 4515 7d. 19 Dipchand Bissessar, Dayah Bissessar, Devanand Bissessar, Andy Bissessar and Sewanan Bissessar.
- LOTE, Vol. 4525 7d. 579 Bisnath Bissessar and Vidia D. Bissessar.
- LOTF, Vol. 4519 7d. 529 Sonnylal Bissessar and Mewalal Bissessar.
- LOT G, Vol. 4579 7d. 519 Gangapersad Bissessar and Indranie Bissessar.

Original A/c 1198 Col. 185



16 APR 2002
Lands and
Surveys
Division

1279/48