

R.P.O. Vol. 153 Fol. 245

C.T. Vol. 1556 Fol. 301

Vol. 45 14 fol. 183

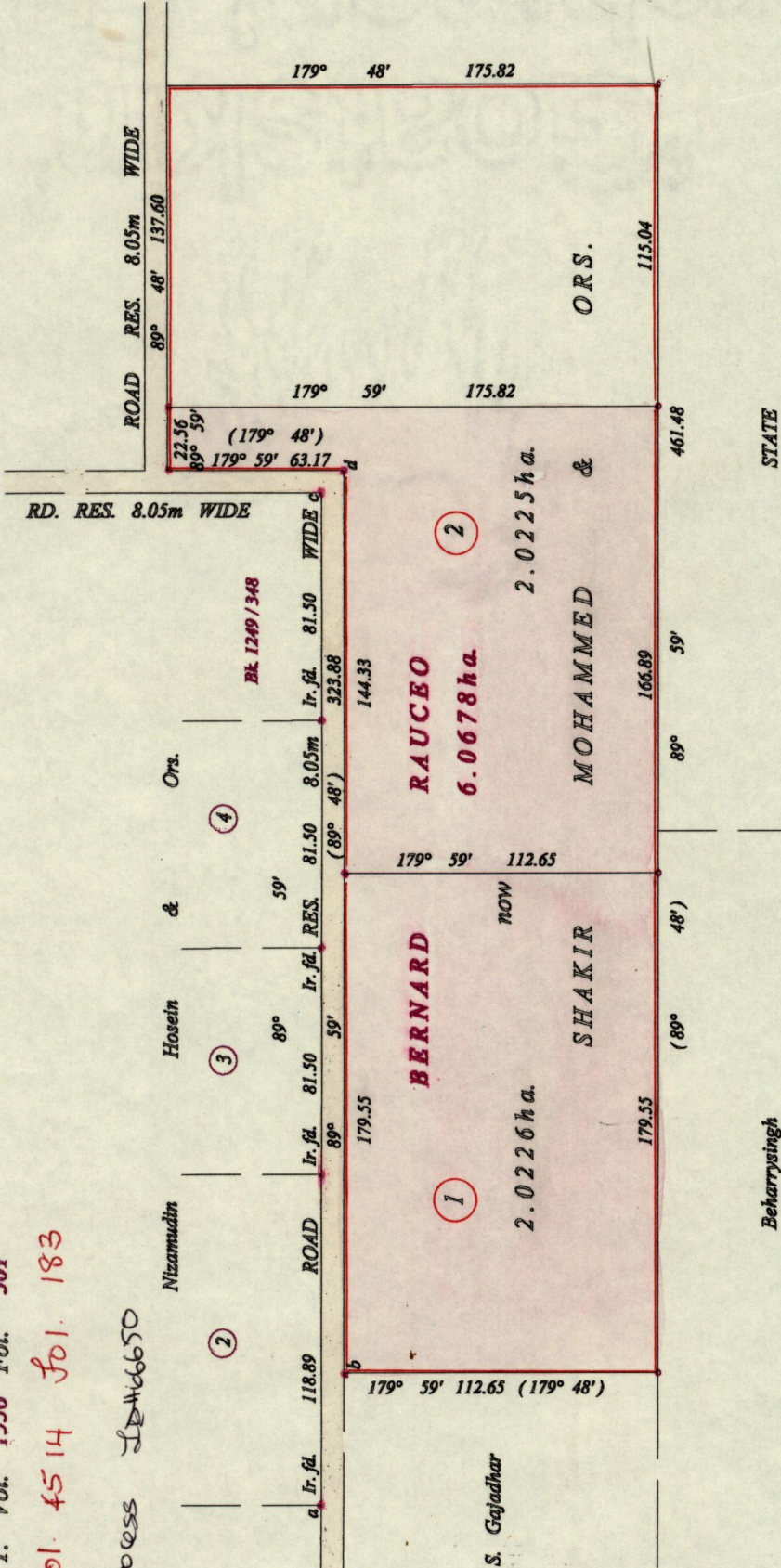
Process LBN6650

Ward of Cocal

County of Nariva

Cadastral Sheet E. 11.P., 45 C & 45 B  
3/a 4/b

VIDE BK 185 : 117



STATE

STATE

Beharrysingh

Approved  
*[Signature]*  
Director of Surveys

2001/12/07  
Bearings are Cassini Grid based on Solar Observations

PLAN of 2 Parcels of land coloured pink in the Ward of Cocal  
Containing together four point zero five one hectares  
Surveyed by me, with due authority, in October 2000 and May 2001  
In accordance with Rule 25 (1) of the Land Surveyors' Regulations 1998, I certify that this plan is correct.

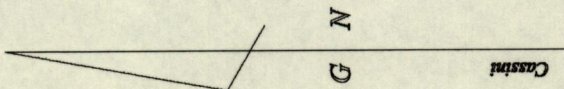
Checked by M.M. 8/11/01

*[Signature]*  
Trinidad and Tobago Land Surveyor

Entered ..... August 2001.

1308


196



a-b 99° 35' 48.24  
c-d 134° 59' 11.38

SCALE 1 : 2500

○ denotes Iron put unless otherwise stated



Original Bk 185:117

Lot 1 Vol. 4514 Fol. 189 SHAKIR MOHAMMED

28 NOV 2001  
Lands and  
Surveys  
Division

Lot 2 VOL. 4514 Fol. 197 MUTALLIB & FARIDA HOSEIN

REMOVED  
STAMP

Parchment Paper  
Gostakim

189

189