

Process ID# 66641

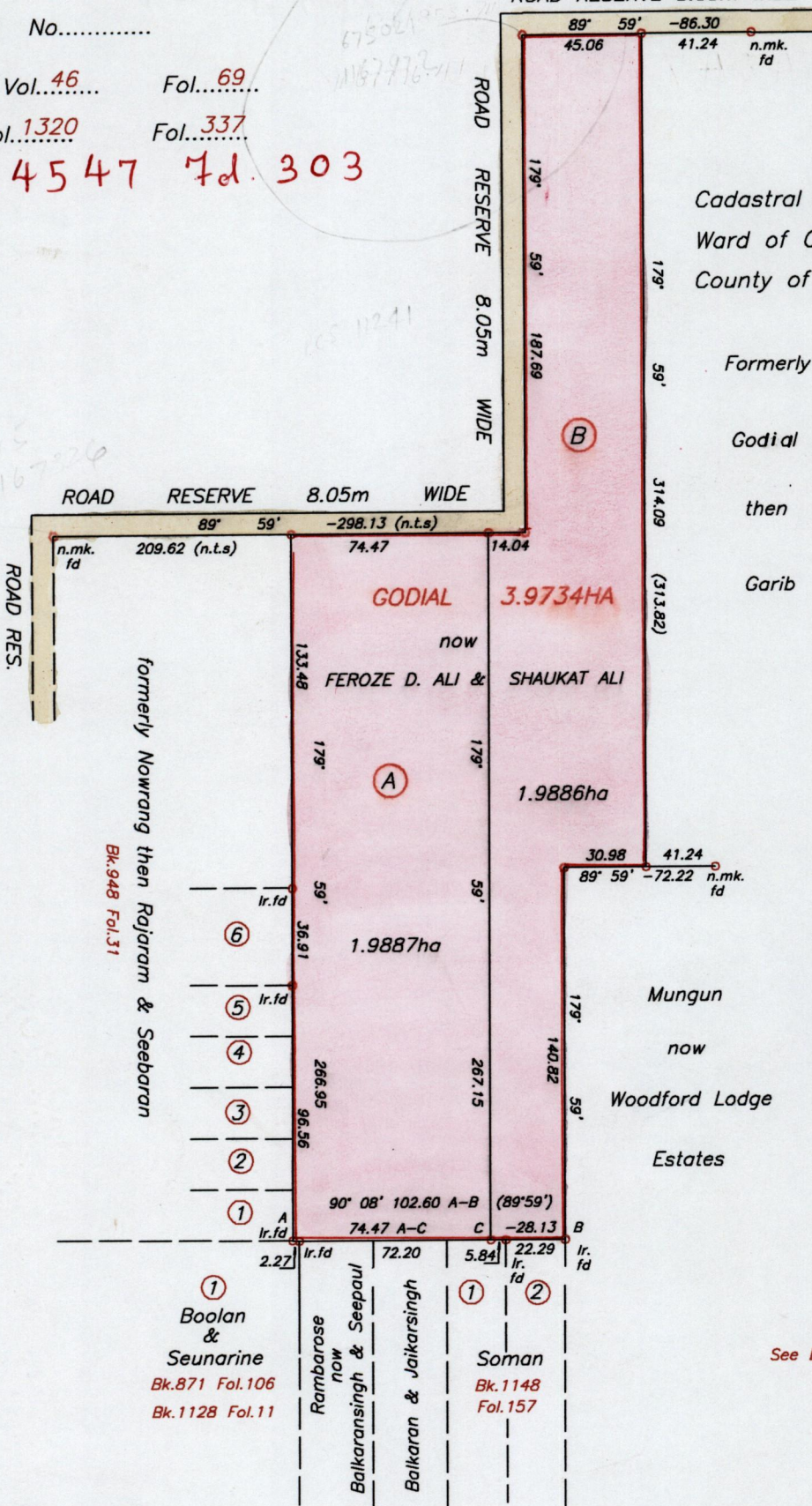
U.P.R.N No.....

R.P.O. Vol. 46 Fol. 69

C.T. Vol. 1320 Fol. 337

Vol. 4547 7d. 303

ROAD RESERVE 8.05m WIDE



Cadastral Sheet (D.3.E) 24D  
Ward of Chaguanas 3/c  
County of Caroni

Formerly

Godial

then

Garib

G. N.

Cassini



See Bk.715 Fol.79

Approved.....

Director of Surveys

2003-12-22

SCALE 1/2500

Distances are in metres

o Denotes Iron put except where otherwise stated

Bearings are Cassini Grid based on Solar Observations

Note To obtain Compass bearings add 01 minute

Plan of 2 Parcels of land coloured pink in the Ward of Chaguanas

Containing Together three point nine seven seven three hectares

Surveyed by me, with due authority, in March 2003

In accordance with Regulation 25 (1) of the Land Surveyors' Regulations 1998,

I certify that this plan is correct.

Checked by.....

Iqbal Mohammed



Entered on..... Trinidad and Tobago Land Surveyor..... 15th April, 2003

Original Sur Bk 715:79

LOTA/ Vol. 4547 Fol. 313 Freeze Ali

LOTB/ Vol. 4547 Fol. 315 Shaukat Ali

REVERSE JAGOS



1279/25