

Process J2#66227

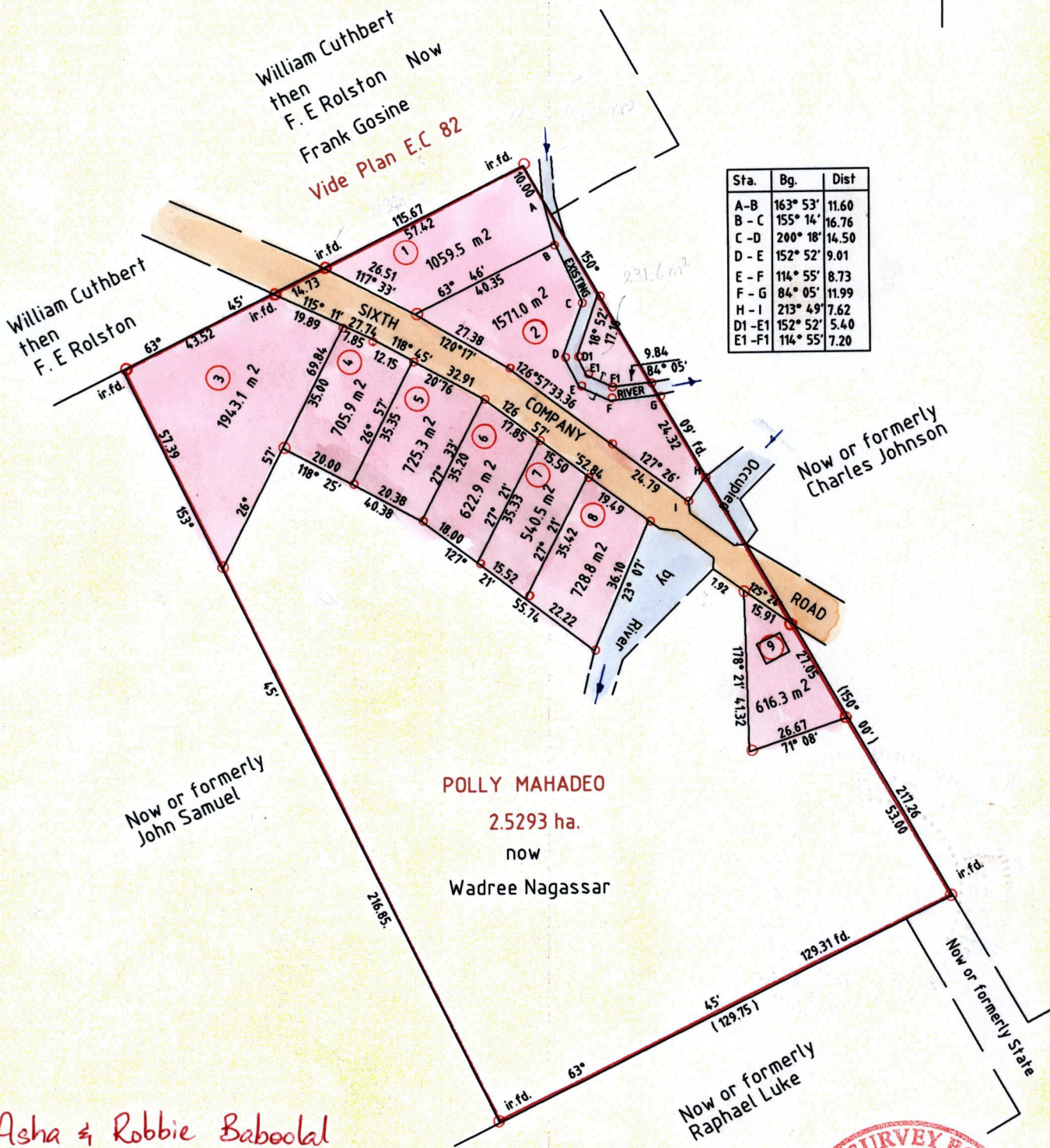
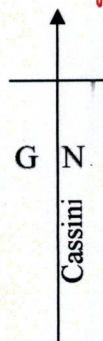
R.P.O Vol. 14 Fol 593

C.T Vol. 1939 Fol. 13

Vol. 4598 Fol. 261

Bk. 324 Fol. 151

Ward of Ortoire
County of Victoria
Cadastral Sheet G 5 M $\frac{54 E}{3/d}$



Sta.	Bg.	Dist
A-B	163° 53'	11.60
B-C	155° 14'	16.76
C-D	200° 18'	14.50
D-E	152° 52'	9.01
E-F	114° 55'	8.73
F-G	84° 05'	11.99
H-I	213° 49'	7.62
D1-E1	152° 52'	5.40
E1-F1	114° 55'	7.20

Asha & Robbie Baboolal

Bearings are Cassini Grid based on Solar obs.

○ Denotes iron put except otherwise stated

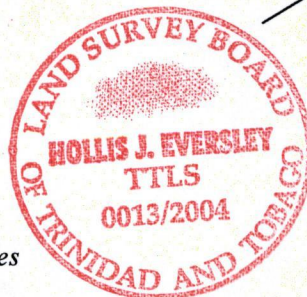
Approved

Director of Surveys 2004/3/31

Note: To obtain compass bearings add/subtract minutes

Scale 1: 1500

Distances are in metres



PLAN of 9 Parcels of land coloured pink in the Ward of Ortoire
Containing together eight thousand five hundred and thirteen point three square metres
Surveyed by me, with due authority, in November 2001

In accordance with Regulation 25 (1) of the Land Surveyors' Regulations 1998, I certify that this plan is correct.

Checked by M.T. 22-3-04

Entered Belante Trinidad and Tobago Land Surveyor 25/3/2004

- 1 - Vol. 4668 Fol. 251 GANGANATH BALGOBIN and WADREE NAGASSAR also known as WADREE RAMBALLY. ✓
- 2 - Vol. 4668 Fol. 243 " " " " ✓
- 3 - Vol. 4773 Fol. 63 DEHNA RAMADAR ✓
- 4 - Vol. 4668 Fol. 227 JONES + ANN MARIE RICHARDSON ✓
- 5 - Vol. 4668 fol. 259 Sieram Rambally and Stephen Vishwerneth Rambally ✓
- 6 - Vol. 4668 Fol. 219 GANGER + RENNIE PERSAD. ✓
- 7 - Vol. 4598 fol. 267 Asha & Robbie Baboolal ✓
- 8 - Vol. 4668 Fol. 235 WADREE RAMBALLY also known as WADREE NAGASSAR and GANGANATH BALGOBIN. ✓
- 9 -

3 - MAR 2004
Lands and
Surveys
Division
1289/135